



Burrard Yacht Club

10 Gostick Place
North Vancouver, BC V7M 3G3 Canada

Region:
Vancouver Area
BC Canada



Club Information

Commodore

Howard Dahl

commodore@burrard yachtclub.com

Club Contact

Phone: 604-988-0817

Email: office@burrard yachtclub.com

WEB page: <https://www.burrard yachtclub.com>

Club House

Hours: Monday - Saturday 9:00 - 4:00

Comments: No restaurant or bar facilities available.

Local Area

Laundry: No

Restaurants: Within walking distance - restaurants, shopping malls and public transportation.

Transportation: Local buses & Seabus to Vancouver and train connection to the YVR airport.

Local Marine Services

Name: Lions Gate Marina

Phone: 604-985-5468

Pump-Out: No

Fuel: No

Haul-Out: Yes

VHF Channel: None monitored

Chandlery: Yes

Other Information: Martin Marine (chandlery) is not far away, easy taxi ride from the Burrard Yacht Club. Same goes for hardware stores pretty nearby.

Moorage

Moorage is with: Yacht Club

GPS: 49° 18.648' N 123° 05.457' W

Location: North Vancouver - West of Mosquito Creek Marina. Reciprocal privileges do not extend to BYC outstations.

Dockage: Assigned to vacant member slips and at Visitors slips on breakwater. Signs are posted.

Restricted Dates:

Boater's Contact: James Nelson

Contact Phone: 604-988-0817 Ext. #2

Time Limit: 24 hours free (\$1/ft. after) 7 night maximum per year (unless approval of Staff Captain).

Rafting: Not Allowed

Terms: Report to Maintenance Office/Workshop after tied up. Must provide proof of \$3,000,000 Liability Insurance, show your Reciprocal Club Membership Card and fly your Club burgee when visiting BYC Docks.

Facility Comments: Key for gate/facilities. Phone (local calls free), Ice, Garbage & book trading library. NO LAUNDRY available due to construction taking place for a new utility building.

Power: 30A

WiFi: Yes

Water on dock: Yes

Restrooms: Yes

Showers: Yes

Alternative Mooring Options: None

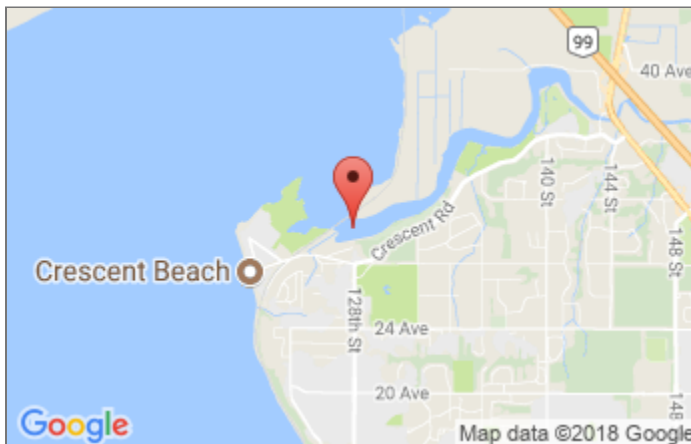
Alternative Mooring Notes:



Crescent Beach Yacht Club

12555 Crescent Road
South Surrey, BC V4A 2V4 Canada

Region:
Vancouver Area
BC Canada



Club Information

Commodore

Robert Pengelly
robert.pengelly2017@gmail.com
604-538-9559

Club Contact

Phone: 604-538-9559
Email: cbycevents@gmail.com
WEB page: <https://www.cbyc.info>

Club House

Hours: Open Wed to Sun (Check club website for club hours)
Comments: Clubhouse is above marina store

Local Area

Laundry: Yes
Restaurants: Restaurant, Store & Beach within 15 min. walk
Transportation: BC Transit (bus) and taxi services are available.

Local Marine Services

Name: Crescent Beach Service
Phone: 604.538.1441
Pump-Out: Yes
Fuel: Yes
Haul-Out: Yes
VHF Channel: 66
Chandlery: Yes
Other Information: On-site marine repairs also available.

Moorage

Moorage is with: Marina

GPS: 49° 03.417' N 122° 52.051' W

Location: Bridge 69 needs to open for passage - Contact bridge operator on VHF 66A or give 3 blasts on horn. Can also phone 604-538-3233

Dockage: Members' vacant slips.

Restricted Dates: None

Boater's Contact: Carol Charles

Contact Phone: 604-538-9666

Time Limit: 2 nights free

Rafting: Not Allowed

Terms: Reciprocal yacht club members are welcome to spend two free nights per month at Crescent Beach Marina. ? Slip assignments are on a first come first serve basis to a maximum of 2 boats per night. No rafting is permitted. ? A deposit will be required for a marina dock key. Additional days of moorage can be made with the Marina office. ? There is a 45' overall maximum and water and electricity is provided on the dock. There is no charge for power. Canada Customs clearing is available at the gas dock. ? Call ahead as space is limited. Crescent Beach Marina can be reached at (604) 538-9666 or on VHF 66A.

Facility Comments: Contact clubhouse for Wi Fi password.

Power: 15A,30A

WiFi: Yes

Water on dock: Yes

Restrooms: Yes

Showers: Yes

Alternative Mooring Options: Anchorage, Marina

Alternative Mooring Notes: Anchorage in the river is very shallow at lower tides. Consult a tide chart prior to anchoring.



Deep Cove Yacht Club

4420 Gallant Avenue
North Vancouver, BC V7G 1L2 Canada

Region:
Vancouver Area
BC Canada



Club Information

Commodore

commodore@deepcoveyc.com

Club Contact

Phone: 604-929-1009 Caretaker or Office

Email: officemanager@deepcoveyc.com

WEB page: <https://www.deepcoveyc.com>

Club House

Hours: Hours vary. Office open T-Th 0900-1500.

Comments: Bar & Dining Room. TV, Washroom, and Showers.

Local Area

Laundry: Yes

Restaurants: See www.deepcoveyc.com - Arms Reach Bistro, Osaka Japanese, Deep Cove Pizza, Honey Doughnuts, Raven Pub. Pharmacy. Kayak rental, Deep Cove Park, Playground, Beach, Liquor store, Medical clinics, Theatre/art gallery. Two shopping centres, both are 2.5km (1.55 miles) from club.

Transportation: North Shore Taxi 604-987-7171. Bus service to Vancouver & North Vancouver at Clubhouse.

Local Marine Services

Name:

Phone:

Pump-Out: No

Fuel: Yes

Haul-Out: Yes

VHF Channel: None monitored.

Chandlery: No

Other Information: Fuel in Deep Cove. There are also fueling and haul out services available in Vancouver Harbour, 8nm away and Port Moody.

Moorage

Moorage is with: Yacht Club

GPS: 49° 19.672' N 122° 56.775' W

Location: Deep Cove, Indian Arm in the District of North Vancouver, British Columbia, Canada.

Dockage: 250' Breakwater Float. VThe maximum vessel length shall not exceed 60 feet overall71

Restricted Dates:

Boater's Contact: Caretaker Vaughn

Contact Phone: 604-999-9960 or 604-929-1009

Time Limit: Reciprocal members shall be limited to a maximum of 12 days a year total. Not more than 3 consecutive days between July 1 and August 31, 5 consecutive days between September 1 and June 30, and no two stays within a two week period. No vessel may be left unattended overnight. Please note that 30A power is not available.

Rafting: Allowed

Terms: Moorage is restricted to the North, Seaward and South sides of A Dock only. First two days FREE. After two days - \$1.00 ft per day plus a \$5.00 a day Utility fee. There will be no charge for visits of 3 hours or less. All visitors are REQUIRED to provide proof of \$2m liability insurance. All visitors are required to report to the Custodian. Suggest you call ahead.

Facility Comments: Gate key from Caretaker with a \$20 deposit

Power: 15A

WiFi: Yes

Water on dock: Yes

Restrooms: Yes

Showers: Yes

Alternative Mooring Options: None

Alternative Mooring Notes: Deep Cove North Shore Marina & Rentals at NE corner of Deep Cove does NOT accept transient moorage. The Government Dock to the South of the Club is for temporary moorage only - No overnight moorage.



Eagle Harbour Yacht Club

5750 Eagle Harbour Road
West Vancouver, BC V7W 1P5 Canada

Region:
Vancouver Area
BC Canada



Club Information

Commodore

Conor McMullan
ehyc@ehyc.org
604 921 7636

Club Contact

Phone: 604-921-7636
Email: ehyc@ehyc.org
WEB page: <https://www.ehyc.org>

Club House

Hours: Office Hours: Mon-Thur 9.30am-2.30pm Manager:
Mon, Thur, Fri, Sat, Sun 8:30am-4:30pm
Comments:

Local Area

Laundry: No
Restaurants: Horseshoe Bay
Transportation: Public Transit - Blue Bus #250

Local Marine Services

Name: Thunderbird Marine Supplies
Phone:
Pump-Out: No
Fuel: Yes
Haul-Out: Yes
VHF Channel:
Chandlery: Yes
Other Information:

Moorage

Moorage is with: Yacht Club

GPS: 49° 21.153 N 123° 16.204 W

Location: Eagle Harbour, West Vancouver, BC

Dockage: No specific guest slips. Space only available if EHYC members are away on their yachts. Skippers requiring temporary moorage must call ahead to determine if space is available.

Restricted Dates:

Boater's Contact: Ian Brownlow

Contact Phone: Office: 604-921 7636

Time Limit:

Rafting: Not Allowed

Terms: Protected marina basin. All slips are side tie. Power 15A only is available.

Facility Comments: Contact by email Office hours Mon-Thur 9.30am - 2.30pm

Power: None, 15A

WiFi: No

Water on dock: Yes

Restrooms: Yes

Showers: Yes

Alternative Mooring Options: None

Alternative Mooring Notes:



False Creek Yacht Club

1661 Granville Street — 1661 Granville Street - 3rd floor
Vancouver, BC V6Z 1N3 Canada

Region:
Vancouver Area
BC Canada



Club Information

Commodore

Craig Douglas
commodore@fcyc.com

Club Contact

Phone: 604-682-3292
Email: fcyc@fcyc.com
WEB page: <https://www.fcyc.com>

Club House

Hours: Wed-Fri. (1700-2200). Meal service until 2100.
Comments: -Club Lounge on 3rd floor of nearby building -
Free wireless internet in lounge.

Local Area

Laundry: Yes
Restaurants: Nearby on Granville Island and the City
Transportation: Nearby

Local Marine Services

Name: Granville Island Boatyard
Phone: 604 685 6924
Pump-Out: Yes
Fuel: Yes
Haul-Out: Yes
VHF Channel: 66A
Chandlery: No
Other Information:

Moorage

Moorage is with: Yacht Club
GPS: 49 ° 16.40' N 123 ° 08.30' W
Location: North side of False Creek. Check-in office on the dock under the Granville Bridge.
Dockage: Depends on availability of vacant member slips
Restricted Dates: Sailpast - 1st Saturday in May
Boater's Contact: dock manager
Contact Phone: 604-648 2628
Time Limit: -Free 1 night per season -Availability depending on vacant FCYC members' slips at time of arrival, and subject to maximum three (3) reciprocals in the Marina at any one time. -
Rafting: Not Allowed
Terms: Reservations are limited. Check availability on arrival.
Facility Comments: -Key deposit-Proof of \$2M Insurance - \$5 utilities -Wireless internet available on the dock. -Free WIFI available in the lounge -Make use of club lounge facilities on 3rd floor of nearby building
Power: 15A,30A
WiFi: Yes
Water on dock: Yes
Restrooms: Yes
Showers: Yes
Alternative Mooring Options: Anchorage, Marina
Alternative Mooring Notes: nearby in False Creek. Anchoring permits required for over 8 hours, and are available at Heather Civic Marina. They are free of charge.



International Yacht Club

P.O. Box 75339 RPO White Rock
Surrey, BC V4A 0B1 Canada

Region:
Vancouver Area
BC Canada



Club Information

Commodore

Tracey Ganert

Fleetcaptain@iycbc.ca

604 791 1617

Club Contact

Phone: Port Captain Mike Skulsky 604.240.7978

Email: iycbc.ca@gmail.com

WEB page: <https://www.iycbc.ca>

Local Area

Laundry: Yes

Restaurants: Restaurants, bars, groceries, & hardware in Blaine, WA.

Transportation:

Local Marine Services

Name: Blaine Marine Services/Walsh Marine Services

Phone:

Pump-Out: Yes

Fuel: Yes

Haul-Out: No

VHF Channel: 68

Chandlery: No

Other Information: Vessel repair facilities at marina.
Chandlery, mechanical + electrical repairs in Blaine, WA.

Moorage

Moorage is with: Marina

GPS: 48° 59.50' N 122° 45.93' W

Location: Drayton Harbor - Semiahmoo Bay - Blaine Marina is the first entrance to port and is marked by a red triangle.

Dockage: 190' total - for 3 boats

Restricted Dates: Fellow Boaters and Club Members, Due to the CoVid pandemic the International Yacht club of BC is temporarily suspending Reciprocal Privileges at Blaine Marina, WA. until such a time as the US- Canadian Border Reopens.

Boater's Contact: Roland

Contact Phone: 360-647-6176

Time Limit: 2 separate / month Fellow Boaters and Club Members, Due to the CoVid pandemic the International Yacht club of BC is temporarily suspending Reciprocal Privileges at Blaine Marina, WA. until such a time as the US- Canadian Border Reopens.

Rafting: Not Allowed

Terms: If entering from Canada, clear customs at Pt Roberts. Vessels entering Canada customs clearance is avail at the White Rock pier in Semiahmoo Bay.

Facility Comments:

Power: 30A

WiFi:

Water on dock: Yes

Restrooms: Yes

Showers: Yes

Alternative Mooring Options: Anchorage, Marina

Alternative Mooring Notes: anchorage in Bay between break water and Semiahmoo Resort. Exposed to SE and SW winds.



Ladner Yacht Club

5011 River Road West
Delta, BC V4K 1S7 Canada

Region:
Vancouver Area
BC Canada



Club Information

Commodore

Keith bossons

keith@bossons.ca

Club Contact

Phone: 604-946-4056 (office)

Email: ladneryachtclub@telus.net

WEB page: <https://ladneryachtclub.ca>

Club House

Hours:

Comments: Members Only Access

Local Area

Laundry: No

Restaurants: Short walk to restaurants, pubs, & shopping centers. Groceries in Ladner. Near wildlife reserve + scenic walk along dykes. Great 2-hour kayak/dinghy loop.

Transportation: Everything is within walking distance.

Local Marine Services

Name: captains cove merina

Phone:

Pump-Out: Yes

Fuel: Yes

Haul-Out: Yes

VHF Channel: none monitored

Chandlery: Yes

Other Information: City of Delta pump-out, Napa Autoparts, & Lordco Autoparts. Also Ladner Harbour Machine Shop & Ladner Village Hardware. Launching Ramp.

Moorage

Moorage is with: Yacht Club

GPS: 49° 05.716' N 123° 05.057' W

Location: Ladner/Delta on the South Arm of the Fraser River. 10 miles East of Sand Heads Lighthouse.

Dockage: Vacant members' slips. 50' max. length.

Restricted Dates:

Boater's Contact: Caretaker Richard

Contact Phone: 604-946-4056 (office)

Reimbursement: pay the caretaker power available at \$5.00/day starting on Day 1 .Ample free parking and water;Washroom in the clubhouse

Time Limit: 48 hours free - \$1.00/ft after for max of 1 week stay.

Rafting: Allowed

Terms: 5 foot depth at 0 Tide. Prefer no rafting, but OK if no other space available.

Facility Comments: Dumpster. Water on docks Spring, Summer & Fall. No water in winter.

Power: 30A

WiFi: Yes

Water on dock: Yes

Restrooms Yes

Showers: No

Alternative Mooring Options: None

Alternative Mooring Notes:



Richmond Yacht Club

7471 River Road, — same
Richmond, BC V6X 2W4 Canada

Region:
Vancouver Area
BC Canada



Club Information

Commodore

Jim White
jrw@jrw.ca
604-657-4697

Club Contact

Phone: 604-278-1013 voice mail only
Email: sseawayy@icloud.com
WEB page: <https://www.richmondyachtclub.ca>

Club House

Hours: No Manager Friday night socials during months September through May. EXCEPT 3rd Fridays (meeting night)
Comments: Kitchen, Showers & Washrooms

Local Area

Laundry: No

Restaurants: Walking distance to numerous restaurants approx. 1/2-1 km. Food Supermarket approx. 1 km.

Transportation: Taxi 604-278-8444. Skytrain to Vancouver 3 blocks

Local Marine Services

Name: Skyline Marina - lift

Phone: 604-273-3977

Pump-Out: Yes

Fuel: Yes

Haul-Out: Yes

VHF Channel: N/A

Chandlery: Yes

Other Information:

Moorage

Moorage is with: Yacht Club

GPS: 49° 10.928' N 123° 08.492' W

Location: RYC marina located on Fraser River Middle Arm in Richmond BC May need to call Middle Bridge operator - VHF 74 - to request bridge opening dependent upon tide height and your vessel.

Dockage: 50' max. length plus possible vacant member slips.

Restricted Dates: Annual Sail Past

Boater's Contact: Mike Broughton

Contact Phone: Cell 604-880-8071 (Text only)

Time Limit: First come - first served - 2 days free. after that \$1.00/ft./day. Power \$3.00/day.

Rafting: Not Allowed

Terms: 50' dock is on outside of boat shed, 25' depth. Vacant member slips sometimes available.

Facility Comments: Pet walk & garbage on the dyke. Long dyke system for walking or cycling. Shopping and restaurants long walk or cab ride.

Power: 15A,30A

WiFi: Yes

Water on dock: Yes

Restrooms Yes

Showers: Yes

Alternative Mooring Options: Marina

Alternative Mooring Notes: Skyline Marina 604-273-3977
Vancouver Marina & Fuel 604-278-9787



Royal City Yacht Club

#302 4753 River Road West
Delta, BC V4K 1R9 Canada

Region:
Vancouver Area
BC Canada



Club Information

Commodore

Stephen Hobbs

sdahobbs@telus.net

Club Contact

Phone:

Email: reciprocal@royalcityyachtclub.com

WEB page: <https://www.royalcityyachtclub.com/>

Local Area

Laundry: No

Restaurants: Short dinghy ride to town Ladner on Fraser R. Visit Reifel Bird Sanctuary & historic Ladner. Shopping & liquor 1 - 2 miles away.

Transportation: Delta taxi 604-943-1111

Local Marine Services

Name:

Phone:

Pump-Out: Yes

Fuel: Yes

Haul-Out: Yes

VHF Channel:

Chandlery: No

Other Information: No services at marina at this time (2024) other than what is ticked above, as the marina and area are undergoing major redevelopment. Taxi is the best way to get into Ladner for shopping. Limited marine hardware available at Dunbar Lumber.

Moorage

Moorage is with: Marina

GPS: 49° 06.869' N 123° 04.618 W

Location: South Arm of the Fraser River - 9 miles from ocean - On Deas Slough. In Delta - in community of Ladner.

Dockage: 100' - max vessel length 60'

Restricted Dates:

Boater's Contact: Marina Office - Dave

Contact Phone: 604-946-1244 (ext 0)

Time Limit: 24 hours - 2 days/year.

Rafting: Not Allowed

Terms: Call in advance. Dockside depth 10'.

Facility Comments: Phone available at marina office.

Power: 30A

WiFi: No

Water on dock: Yes

Restrooms: No

Showers: No

Alternative Mooring Options: Anchorage

Alternative Mooring Notes: Usually lots of reciprocal space available. We do not send out reciprocal letters. All information is on this website and our dock is open to any yacht club member.



Royal Vancouver Yacht Club - Coal Harbour

Region:
Vancouver Area
BC Canada

3811 Point Grey Road
Vancouver, BC V6R 1B3 Canada



Club Information

Commodore

Cedric Burgers

commodore@royalvan.com

Club Contact

Phone: 604-688-4578

Email: reception@royalvan.com

WEB page: <https://www.royalvan.com>

Local Area

Laundry: No

Restaurants: Breakfast, Lunch, Snacks at Mermaid Inn 8:30 - 4 pm daily.

Transportation: Taxi. Trolley bus through park in summer.

Local Marine Services

Name:

Phone:

Pump-Out: Yes

Fuel: Yes

Haul-Out: Yes

VHF Channel: 66A

Chandlery: Yes

Other Information: 1 km to fuel. Pump-out after 4 pm. Haul out in False Creek. Marine Stores near.

Moorage

Moorage is with: Yacht Club

GPS: 49° 17.70' N 123° 07.85' W

Location: Call on way in for slip assignment - Moorage is very limited.

Dockage: As available - Assigned by Dockmaster.

Restricted Dates:

Boater's Contact: Marcus D'Aubin

Contact Phone: 604-688-4578

Time Limit: 2 nights/year. Additional at \$1/ft/night. Please Note: Reciprocal moorage is NOT available at outstations.

Rafting: Allowed

Terms: Call on way in for slip Assignment. Moorage is limited. Coal Harbour is preferred moorage.

Facility Comments: Ice, Garbage, & Phone. Daily services fee \$5.

Power: 30A,50A

WiFi: No

Water on dock: Yes

Restrooms: Yes

Showers: Yes

Alternative Mooring Options: Marina

Alternative Mooring Notes: Rafting allowed in certain situations if not blocking other boats.



Royal Vancouver Yacht Club - Jericho

3811 Point Grey Road
Vancouver, BC V6R 1B3 Canada

Region:
Vancouver Area
BC Canada



Club Information

Commodore

Cedric Burgers

commodore@royalvan.com

Club Contact

Phone: 604-224-1344 Sterling Nolette

Email: reception@royalvan.com

WEB page: <https://www.royalvan.com>

Club House

Hours: 9 am-10 pm (7 days/wk)

Comments: Marine Lounge: Full food & beverage service; jacket & tie required. Mon - Sat 11:30 am-9:30 pm. Sun. 12 noon-9 pm.

Local Area

Laundry: No

Restaurants: Model Room / Star & Dragon: neat sailing attire. Star & Dragon Breakfast: Sat & Sun 8:30 - 11:30 am.

Transportation: Public bus, taxi

Local Marine Services

Name:

Phone:

Pump-Out: Yes

Fuel: Yes

Haul-Out: Yes

VHF Channel: 66A

Chandlery: Yes

Other Information: 5 kms to fuel. Haul-Out at False Creek. Marine stores near.

Moorage

Moorage is with: Yacht Club

GPS: 49° 16.513' N 123° 11.143' W

Location: Clear customs (concrete dock - NE corner). Then call for slip assignment.

Dockage: Slips & lineal moorage as available.

Restricted Dates:

Boater's Contact: Mark Montrose

Contact Phone: 604-224-1033

Time Limit: 2 nights/year - \$5 daily utility fee. Additional days \$1/ft/night. Reciprocal moorage not available at outstations.

Rafting: Not Allowed

Terms: Call ahead. Reciprocal moorage is very limited.

Facility Comments: Ice, Garbage, & Phone. Daily services fee \$5. Green Marina certification received at Jericho, in progress at Coal Harbour.

Power: 15A

WiFi: Yes

Water on dock: Yes

Restrooms: Yes

Showers: Yes

Alternative Mooring Options: None

Alternative Mooring Notes: Alternate marinas in False Creek. Anchorage to West of Jericho docks available but not normally recommended.



Squamish Yacht Club

P.O. Box 1681 — 37778 Galbraith Ave (Loggers Lane)
Squamish, B.C. , BC V8B 0B2 Canada

Region:
Vancouver Area
BC Canada



Club Information

Commodore

Jamie Horner

commodore@squamishyachtclub.com

604-340-7692

Club Contact

Phone: 604 815 9533

Email: clubsecretary@squamishyachtclub.com

WEB page: <https://www.squamishyachtclub.com>

Local Area

Laundry: No

Restaurants: Walking distance to downtown Squamish 5 minutes

Transportation: Local Bus service - 604 892-5559
Squamish Connector 604-318-5855 Squamish Rides 604-715-0196
Howe Sound Taxi 604 898-8888 Squamish Taxi 604-567-1111
Yellow Cabs 604-892-5995

Local Marine Services

Name: Government Wharf

Phone: 604 892-3725

Pump-Out: Yes

Fuel: No

Haul-Out: No

VHF Channel: none monitored

Chandlery: No

Other Information:

Moorage

Moorage is with: Yacht Club

GPS: 49° 41.67' N 123° 09.26' W

Location: SYC docks are located in Mamquam Blind Channel on the eastern side at the head of Howe Sound. Enter past the starboard hand dolphin and follow range lights until abeam of the closest yellow painted piling on your right, then favour the left side of the channel, staying close to the green painted piling. Keel boats should come in at mid or high tide. Contact Port Captain at 604-815-9533 for detailed directions.

Dockage: 60-80' dock space on D dock, or vacant member slips.

Restricted Dates:

Boater's Contact: Tim Lane or James Grant

Contact Phone: 604-815-9533

Time Limit: First night free - \$.50 per foot - 7 day limit at one time

Rafting: Not Allowed

Terms: \$3.00 charge for power. Wi Fi Internet available at the clubhouse.

Facility Comments: Approach on med - high tide. SYC is 1 mile NNE of entrance light. Contact Port Captain for instructions for navigating the channel.

Power: 20A

WiFi: Yes

Water on dock: Yes

Restrooms: No

Showers: No

Alternative Mooring Options: Marina

Alternative Mooring Notes:



Vancouver Rowing Club

450 Stanley Park Drive — 450 Stanley Park Drive
Vancouver, BC V6G 3E2 Canada

Region:
Vancouver Area
BC Canada



Club Information

Commodore

Jennifer Ross

commodore@vancouverrowingclub.ca

604-401-5279

Club Contact

Phone: 604-687-3400

Email: office@vancouverrowingclub.ca

WEB page: <https://http://www.vancouverrowingclub.ca>

Club House

Hours: Office: Mon-Fri 0900-1700 Sat&Sun 1000-1600.
Members Bar: Tues-Sun.

Comments: One of the heritage buildings in Vancouver

Local Area

Laundry: No

Restaurants: Many within walking distance

Transportation: Bus service

Local Marine Services

Name: Wright Mariner Supply & Yacht Services

Phone: (604) 682-3788

Pump-Out: No

Fuel: No

Haul-Out: No

VHF Channel:

Chandlery: Yes

Other Information: Fuel nearby on floating barge at entrance to Coal Harbour. Pump out at every slip.

Moorage

Moorage is with: Yacht Club

GPS: 49° 17.779' N 123° 08.031' W

Location: Guest Dock near clubhouse. See "Linked Page".

Dockage:

Restricted Dates:

Boater's Contact: Michelle

Contact Phone: 604-687-3400

Time Limit: VRC will match what the reciprocal club offers, up to a maximum of two days free. Add'l at \$ 2/ft/day. Maximum stay 7 days. Longer possible if space permits. Reservations recommended.

Rafting: Not Allowed

Terms: Dock at guest dock & go to office for berth. Power available \$5/day. Pump-out available at every slip.

Facility Comments: \$50 deposit required for access fob. Ice. Garbage shed. No charcoal BBQs on docks. Laundry within 15 min. walk.

Power: 20A,30A

WiFi: Yes

Water on dock: Yes

Restrooms: Yes

Showers: Yes

Alternative Mooring Options: Marina

Alternative Mooring Notes: Royal Vancouver Yacht Club
Coal Harbour Marina Bayshore West Marina



Canadian Forces Sailing Assoc.

1001 Maple Bank Road
Victoria, BC V9A 4M2 Canada

Region:
BC Islands
BC Canada



Club Information

Commodore

Christopher Maier

commodore@cfsaesq.ca

Club Contact

Phone: 250-385-2646 Bar (closed Mon), 250-385-8873
Office (open Tues. & Thurs.)

Email: manager@cfsaesq.ca

WEB page: <https://http://www.cfsaesq.ca/>

Club House

Hours: Clubhouse opens 1600 Tuesday - Friday 1400-1900 Saturday. 1400- 1900 Sunday except Race Sundays 1200

Comments:

Local Area

Laundry: Yes

Restaurants: Yes

Transportation: Local buses near.

Local Marine Services

Name:

Phone:

Pump-Out: No

Fuel: No

Haul-Out: No

VHF Channel: 10 Port Security

Chandlery: No

Other Information:

Moorage

Moorage is with: Yacht Club

GPS: 48° 26.29 N 123° 26.05' W

Location: Guest dock at end of main float marked by blue bull rail - both sides. May be directed to a vacant berth. Slips are inside of barrier barges. Enter around east or west of barges to visitor slips.

Dockage: 70ft total for 2 to 4 boats. FCFS. Maximum boat size is 40 feet

Restricted Dates:

Boater's Contact: Dave Blake

Contact Phone: 250-385-2467 Foreshore /250-385-2646 Bar

Time Limit: First 2 days free. (Add'l @ \$.50/ft. for 7 more days twice yearly but not consecutively. Boats not to be left unattended overnight. No reciprocal available June 7,8,9, 2013.

Rafting: Not Allowed

Terms: REQUIRED to Call Port Security on VHF 10 prior to entering & leaving Esquimalt Harbour. Keep yellow buoys to starb'd on entering. Naval Guard Vessels may challenge. Fill out reciprocal registration available at head of ramp or clubhouse.

Facility Comments: See Duty Bartender or Foreshore Attendant for Gate Code. Showers & washrooms at clubhouse. Free WiFi Electrical connection is free. Fly your club burgee. Boat not to be left unattended overnight

Power: 15A

WiFi: Yes

Water on dock: Yes

Restrooms Yes

Showers: Yes

Alternative Mooring Options: Marina

Alternative Mooring Notes: Nearby marinas in Victoria Inner Harbour



Capital City Yacht Club

10630 Blue Heron Road
Sidney, BC V8L 5S6 Canada

Region:
BC Islands
BC Canada



Club Information

Commodore

Mo Girard

commodore@ccyc.ca

Club Contact

Phone: 250-656-4512 (not staffed)

Email: info@ccyc.ca

WEB page: <https://www.ccyc.ca>

Club House

Hours: No set hour of operation.

Comments:

Local Area

Laundry: Yes

Restaurants: Yes, nearby.

Transportation: Walking distance to BC Ferries at Swartz Bay. One block to bus stop with direct service to Sidney & Victoria (70). A transfer to Butchart Gardens is possible.

Local Marine Services

Name:

Phone:

Pump-Out: Yes

Fuel: Yes

Haul-Out: Yes

VHF Channel:

Chandlery: Yes

Other Information: Fuel, Haul-out & Chandlery near. Customs clearance available at Van Isle Marina fuel dock, immediately to port on entering Tsehum Harbor. Contact Customs on VHF 66. Phone 888-226-7277 after hours.

Moorage

Moorage is with: Yacht Club

GPS: 48° 40.351' N 123° 25.138' W

Location: Sidney area - W side of Tsehum Harbour - SE side of Blue Heron Basin. Follow dredged channel carefully. Depth 5 ft at low tide. Even shallower at 0 tide.

Dockage: 50' on visitors dock & any signed out members slips. 50' max length overall, 14.5' max beam.

Restricted Dates:

Boater's Contact: Reciprocal Director

Contact Phone: 250-656-4512 (not staffed)

Time Limit: A Facility Fee of \$5.00 CDN for each day including the first two days of free moorage, followed a maximum of five days at \$0.50 CDN per ft per day (plus the \$5.00 CAD Facility Fee) for a maximum of seven days total, twice a year.

Rafting: Not Allowed

Terms: MOORAGE IS ON A FIRST COME FIRST SERVE BASIS & YOU MUST HAVE A MINIMUM \$2,000,000 LIABILITY INSURANCE COVERAGE. Upon arrival, tie up at the Red 30 minute dock (no overnight moorage allowed on the red dock), go to the kiosk at the head of the dock to register, stay at the Yellow visitor's dock or one of the signed-out "Reciprocal Only" berths. Gate fobs (one per vessel, please) for the gate will need to be obtained from the reciprocal key box in the kiosk. Vessels are not to be left unattended overnight.

Facility Comments: Get entry card to gate & reciprocal washrooms by signing in at B dock gatehouse. Pay \$5.00 facility fee in Canadian funds. Ice available.

Power: 30A

WiFi: Yes

Water on dock: Yes

Restrooms: Yes

Showers: Yes

Alternative Mooring Options: None

Alternative Mooring Notes:



Comox Valley Yacht Club

P.O. Box 1541
Comox, BC V9M 8A2 Canada

Region:
BC Islands
BC Canada



Club Information

Commodore

Kent Giebelhaus

Commodore@cvyclub.ca

250-650-0588

Club Contact

Phone:

Email: Vice_commodore@cvyclub.ca

WEB page: <https://cvyclub.ca>

Local Area

Laundry: Yes

Restaurants: Town of Comox Amenities: The following amenities are within walking distance of the marina: boat launch, parks, library, tennis courts, banks, Credit Union, marine chandlery, art and gift galleries, Comox Museum, (Air Force Museum is a cab ride away), Comox Public Golf, restaurants. North Island Hospital is a 15-minute cab ride, medical and dental centres, Post Office. The Comox Mall includes a BC liquor store, grocery store, pharmacy and other shops and services. The Comox Airport is about a 15-minute cab ride from the marina. The Town of Comox operates two tidal grids for boat repairs and maintenance. Contact the CVHA staff for assistance in arranging usage of these tidal grids. The neighbouring community of Courtenay offers an abundance of dining and shopping facilities as well, including Costco, Home Depot, Canadian Tire, Walmart, etc.

Transportation: bus, taxi

Local Marine Services

Name: Fuel available at Gas N' Go at adjacent marina.

Phone: 250-339-4664

Pump-Out: Yes

Fuel: Yes

Haul-Out: No

VHF Channel: 66A

Chandlery: Yes

Other Information: Fuel at adjacent Municipal Marina. 2 marine stores in Comox.

Moorage

Moorage is with: Marina

GPS: 49° 40.1' N 124° 55.5' W

Location: The moorage space for our reciprocal clubs is at the Comox Valley Harbour Authority (CVHA) docks. The harbour is in the Town of Comox. The CVHA docks are accessed to the East (far RIGHT) of the breakwater when approaching the Harbour.

Dockage: The Comox Harbour Authority marina is quite large however, our club will honour 150 ft. daily dock maximum for reciprocals, 50' Max per boat, additional length at owner's expense.

Restricted Dates:

Boater's Contact: Leslie Taylor or Manus Coyle

Contact Phone: 250-339-6041

Time Limit: 2 non-consecutive nights free/year/reciprocal boat. Power is extra. Subsequent nights at current dock rate. Our Clubs' reciprocal fee policy is to pay for a maximum of 50 feet per boat, additional length at owner's expense. The combined max length of all reciprocal boats is 150 feet per day.

Rafting: Allowed

Terms: Radio or phone wharfing with accurate overall vessel length: include dingy on davit, bowsprit, outboard engines. Request help docking if needed. Tie up close to next vessel. Show Club membership card, fly burgee, proof of insurance if requested.

Facility Comments: The Comox Harbour Authority is an eco-friendly marina with recycling bins and a pump out facility on site.

Power: 20A,30A,50A

WiFi: Yes

Water on dock: Yes

Restrooms: Yes

Showers: Yes

Alternative Mooring Options: Anchorage, Marina

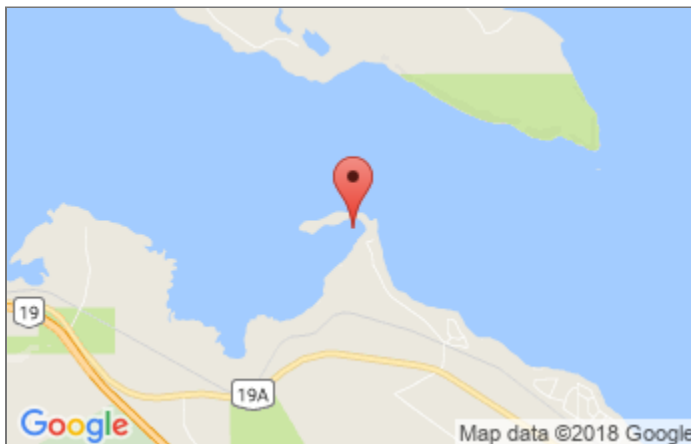
Alternative Mooring Notes: Comox Valley Marina and Town of Comox marina are adjacent but have no reciprocal agreement with CVYC. Anchorage also in Comox harbour.



Deep Bay Yacht Club

Box 169
Bowser, BC V0R 1G0 Canada

Region:
BC Islands
BC Canada



Club Information

Commodore

Brian Gallagher
cruising@dbyc.ca
250-927-2031

Club Contact

Phone:

Email: commodore@dbyc.ca

WEB page: <https://www.dbyc.ca>

Club House

Hours: Floating Clubhouse is locked except for meetings and social events.

Comments: Clubhouse decks & BBQ available for reciprocals. May use clubhouse w prior permission of DBYC executive.

Local Area

Laundry: No

Restaurants: Cafe & gas pump at marina. Village of Bowser is 1 hour walk. Grocery store will give ride back to marina. Bus stops at Deep Bay, check at government wharf office for detailed information.

Transportation: May be able to catch bus or get ride with local.

Local Marine Services

Name:

Phone:

Pump-Out: No

Fuel: No

Haul-Out: No

VHF Channel:

Chandlery: No

Other Information: Wharfinger Daniel Wild 250-757-9331.

Moorage

Moorage is with: Yacht Club

GPS: 49° 27.953' N 124° 43.619' W

Location: Tie up temporarily on East side of clubhouse & check list near maintenance building located before the ramp to find available reciprocal slips.

Dockage: First come, first served availability. Connect with dock manager to inquire about available slips.

Restricted Dates:

Boater's Contact: Doug

Contact Phone: 250-792-0867

Time Limit: 1 night/year. Add'l nights @ \$1,00ft. arranged w marina manager.

Rafting: Not Allowed

Terms: Instructions posted at floating clubhouse (flagstaff). Register w marina manager Doug or owner, Lawrence as indicated on signage near maintenance building close to ramp.

Facility Comments: Toilet & coin operated showers in grey cement block building at foot of wharf. Ask dock manager (Doug) for a key to enter shower and code for afterhours bathroom access.

Power: 15A

WiFi: No

Water on dock: Yes

Restrooms: Yes

Showers: Yes

Alternative Mooring Options: Marina

Alternative Mooring Notes: Deep Bay Private Marina Facility
250-757-8664 / 250-830-8589 (cell) Deep Bay Harbour Authority
250-757-9331 Robert



Ladysmith Yacht Club

901 Gladden Road — End of 'A' Dock. Ladysmith Marina
Ladysmith, BC V9G 1K4 Canada

Region:
BC Islands
BC Canada



Club Information

Acting Commodore

Diane CHARLES

commodore@ladysmithyc.bc.ca

(250) 802-2625

Club Contact

Phone:

Email: editor@ladysmithyc.bc.ca

WEB page: <https://www.ladysmithyc.bc.ca>

Club House

Hours: Clubhouse is only open for scheduled events. Visitors are welcome to use our deck & barbecues.

Comments: Floating clubhouse at end of "A" dock.

Local Area

Laundry: No

Restaurants: Town of Ladysmith is approx. 1 km from marina.

Transportation: Some shops in Ladysmith will provide transportation back to the marina.

Local Marine Services

Name: Ladysmith Marine Services

Phone: (250) 245-7485

Pump-Out: No

Fuel: No

Haul-Out: Yes

VHF Channel: Not Monitored

Chandlery: Yes

Other Information: Closest fuel is at Thetis Island Marina. Pump-out at Ladysmith Community Marina - end of visitors dock. Nearby chandlery is in Nanaimo. Local haul out Ladysmith Marine Services 250-245-7485.

Moorage

Moorage is with: Yacht Club

GPS: 49° 00.393' N 123° 49.597' W

Location: End of "A" dock - on "Green" dock along east, north and south sides of clubhouse. Do not have vessels extend beyond green rails. North side reserved for sailing vessels

Dockage: Dock Space: 35' North side, 85' East side & 100' South side of Club House on 'A' dock. 220' total.

Restricted Dates: East dock will not be available to reciprocals 19 February, 2024 due to Family Day tours. North & South docks are accessible as usual. Sailpast on May 11, 2024 restricts docks to members only.

Boater's Contact: LYC Rear Commodore Bill Rendall

Contact Phone: (250) 912-0151

Time Limit: 3 nights per every 30 day period, on a first-come basis.

Rafting: Not Allowed

Terms: Reciprocals are on a first come, first serve basis. LYC uses a honour, Self-Registration system. Registration instructions available from mail box near Club House door. Payment is by cash or cheque only. \$10/night for the first night; additional nights \$.50/ft/night; max 3 night stay; power & water included. DO NOT contact Ladysmith Marina for reciprocal moorage reservations or info. 15A service available on North and East side dock, 30A on South side.

Facility Comments: Washrooms & showers available next to marina office, a 5 minute walk. Water sometimes not available during winter. Pump-out available at Ladysmith Community Marina - end of visitors dock

Power: 15A,30A

WiFi: Yes

Water on dock: Yes

Restrooms: No

Showers: No

Alternative Mooring Options: Marina

Alternative Mooring Notes: Ladysmith Marina may have short term moorage available. Full Marina rates apply. Ladysmith Maritime Society Marina. Full Marina rates apply Contact either Marina on VHF 66A



Maple Bay Yacht Club

6337 Genoa Bay Road
Duncan, BC V9L 5Y4 Canada

Region:
BC Islands
BC Canada



Club Information

Commodore

Jim Fisher
commodore@mbyc.bc.ca
250 920-9159

Club Contact

Phone: 250-746-4521
Email: officemanager@mbyc.bc.ca
WEB page: <https://www.mbyc.bc.ca>

Club House

Hours: OFFICE: Monday - Friday 9:00am - 4:00pm, Closed on weekends and Statutory Holidays (hours may vary) BAR: 1-7pm Mon, Tues, Thurs, Sat & Sun; 1-9pm Wednesday & Friday SUMMER BAR - 1-8PM Mon, Tues, Thurs, Sat & Sun; 1-9pm Wed & Fri
Comments: Large sun deck with spectacular views. Fully licensed bar. Big screen TV. BBQ pit on the grounds. Wednesday night movie & light dinner. Friday night dinners (check for availability) - visitors welcome up to 30 people. Limited seating. Please reserve in advance. Wireless internet for members and registered guests.

Local Area

Laundry: No

Restaurants: Nearby: Lion Rampart Pub with free shuttle bus, and Shipyard Restaurant. Small convenience store and Coffee shop. Genoa Bay Café several Kms away. LAKE'S MARINE in town, 250-715-1080, will deliver to yacht club (for a fee). Beverly Corners Liquor store may be able to deliver to yacht club.

Transportation: taxis - ask at club house

Local Marine Services

Name: Maple Bay Marina, and Lakes Marine (can deliver)

Phone: 2507468482 /7151080

Pump-Out: No

Fuel: Yes

Haul-Out: Yes

VHF Channel: 66A

Chandlery: Yes

Other Information: MAX BOAT LENGTH ON BREAKWATER 50' No BBQs on docks Pets must be on leash at all times Doggie Heaven located behind fire hydrant adjacent to Club front lawn. Please clean up after your pets. No visiting boats to be left unattended overnight.

Moorage

Moorage is with: Yacht Club

GPS: 48° 48.18N 123° 36.13W

Location: Maple Bay - Vancouver Island side of Sansum Narrows
Yellow Zone is reserved for MBYC members at all times.

Dockage: MAX BOAT LENGTH 50' - 200' Outside breakwater, Contact dockmaster or office to register. Proof of \$3 million liability insurance MUST be produced. DO NOT MOOR IN YELLOW ZONE

Restricted Dates: CLOSED May 3-5, Aug 30 - Sept 2 and Dec 7 2024

Boater's Contact: Dock Master, or bar/office

Contact Phone: 250-710-2350

Time Limit: \$7.50/ first night, .75 cents/foot for extra nights, max 5/month

Rafting: Not Allowed

Terms: *** New this year *** MUST PRODUCE PROOF OF \$3 million LIABILITY INSURANCE, as required by all Canadian yacht clubs and marinas in 2024. Proof of current club membership required. Bar, public restroom & showers OPEN to visitors.

Facility Comments: \$7.50 charge includes power, recycling, garbage, WiFi.

Power: 30A

WiFi: Yes

Water on dock: Yes

Restrooms: Yes

Showers: Yes

Alternative Mooring Options: Marina

Alternative Mooring Notes: Maple Bay marina nearby 250-746-8482



Nanaimo Yacht Club

400 Newcastle Avenue
Nanaimo, BC V9S 4J1 Canada

Region:
BC Islands
BC Canada



Club Information

Commodore

Jeff Reis

Club Contact

Phone: 250-754-7011

Email: nyc@nanaimoyc.ca

WEB page: <https://www.nanaimoyc.ca>

Club House

Hours: Depends on season. Look for posted Notices on the club's webpage. See Dock Map on LINK below.

Comments: [link](#)

Local Area

Laundry: Yes

Restaurants: Many restaurants & stores available. 'Thrifty's Foods' will deliver. Map with walking distances available at the NYC office. Check out what is happening in Nanaimo at www.tourismnanaimo.com

Transportation: Taxi, bus, car rental. See office for details.

Local Marine Services

Name: Many - See office for listings or suggestions.

Phone:

Pump-Out: Yes

Fuel: Yes

Haul-Out: Yes

VHF Channel:

Chandlery: Yes

Other Information:

Moorage

Moorage is with: Yacht Club

GPS: 49° 10.669' N 123° 56.395' W

Location: Reciprocal moorage is available on outside of "K" dock, (south side from east corner to mast tower only.)

Dockage: 310 ft. - 'K' dock, between East corner and mast tower.

Restricted Dates: Nanaimo Yacht Club Sailpast - May 5. SIN Regatta Race week - June 28th - 30th For most up-to-date information see: <https://www.nanaimoyc.ca/sin>

Boater's Contact: Main Office / Rusty Kostka - Operations Manager

Contact Phone: 250-754-7011

Time Limit: Visitor Moorage is open for Reciprocal use. Maximum 5 days recip. moorage per 30 day period.

Rafting: Not Allowed

Terms: There is a \$5.00 service fee for each night. Moorage fees charged after 1st night for reciprocals : \$1.00/foot. Proof of 2,000,000 liability insurance required. Leave 3 feet between visiting boats to allow for max. number of boats. Please tie dinghies along side your boat. Maximum vessel length 60 ft. overall (includes dinghy, davits, etc.)

Facility Comments: Pump-out station for registered guests. Returnable beverage container - bottom of ramp. Garbage and recyclable mixed item bins are located on the south parking lot. (Must pick up key from the office).

Power: 30A

WiFi: Yes

Water on dock: Yes

Restrooms: Yes

Showers: Yes

Alternative Mooring Options: Mooring Balls, Anchorage, Marina

Alternative Mooring Notes: Nanaimo Boat Basin or anchorage at Newcastle Marine Park(Saysutshun). Additional paid moorage at various marinas along Newcastle Channel.



Royal Victoria Yacht Club

3475 Ripon Road
Victoria, BC V8R 6H1 Canada

Region:
BC Islands
BC Canada



Club Information

Commodore

Stephanie Bacon

commodore@rvyc.ca

Club Contact

Phone: 250-592-2441

Email: info@rvyc.ca

WEB page: <https://www.rvyc.bc.ca>

Club House

Hours: Office: Mon. - Sat. 0900 - 1700

Comments: Dining room hours are Mon-Wed: Closed Thur - Sun: 1200 - 2200.

Local Area

Laundry: Yes

Restaurants: Cadboro Bay Shopping Center (reached by tender or walking 1.5 km) w. supermarket, pub, pharmacy, restaurant, bookstore & more (beer and wine store)

Transportation: Bus service (#11) stops at RVYC - takes you to shopping, liquor store, & medical center/hospital. Exact change required.

Local Marine Services

Name: Oak Bay Marina

Phone: (250) 598-3369

Pump-Out: No

Fuel: Yes

Haul-Out: Yes

VHF Channel: 9

Chandlery: Yes

Other Information: Fuel, marine supplies, ways avail in Oak Bay approx. 2.5 km.

Moorage

Moorage is with: Yacht Club

GPS: 48° 27.15' N 123° 17.67' W

Location: In Cadboro Bay - One finger on outer dock and as assigned by the Marina Office.

Dockage: 80' and vacated slips if available.

Restricted Dates: No reciprocal moorage avail Opening Day (last weekend in April), Memorial Day weekend (Swiftsure).

Boater's Contact: Foreshore (open 800 - 1630 dly) or Bar

Contact Phone: 250-592-3433

Time Limit: Full: 2 nights free, elec charge, no facility fee. Basic: 1 night free, elec charge, \$5 facility fee. - Additional moorage time is available at the discretion of the General Manager and is charged at posted rates. Please view this document to determine full or basic status and for full details of reciprocal moorage [link](#)

Rafting: Not Allowed

Terms: Moor at visitors dock then register at Marina office or Bar. If required, contact Canada customs at 888-226-7277.

Facility Comments: Phone & Ice avail. Key \$10 deposit. Garbage.

Power: 30A,50A

WiFi: Yes

Water on dock: Yes

Restrooms: Yes

Showers: Yes

Alternative Mooring Options: Anchorage

Alternative Mooring Notes:



Salt Spring Island Sailing Club

152 Douglas Road
Salt Spring Island, BC V8K 2J2 Canada

Region:
BC Islands
BC Canada



Club Information

Commodore

David Wood

commodore@saltspringsailing.ca

Club Contact

Phone: (250) 537-5112

Email: cruising@saltspringsailing.ca

WEB page: <https://www.saltspringsailing.ca>

Club House

Hours: Reciprocal and visitor moorage is open. Check <https://www.saltspringsailing.ca> for more info and updates.

Comments: The Gate house located on the pier and the washrooms/showers are controlled by keypads. The gate and washroom codes are posted in the visitor's registration kiosk.

Local Area

Laundry: No

Restaurants: Restaurants near in Ganges. Phone numbers of grocery and pizza deliveries on the bulletin board at the head of the pier.

Transportation: Taxis: Silver Shadow Taxi 250-537-3030 Free Boater's Shuttle Service 250-538-2398 Transportation to the Upper Ganges Shopping Centre available daily from 10 am until 6 pm.

Local Marine Services

Name:

Phone:

Pump-Out: Yes

Fuel: Yes

Haul-Out: No

VHF Channel: none monitored

Chandlery: Yes

Other Information: Fuel near in Ganges. Pump-out at Ganges Gov't dock. Supplies and basic marine equipment are available in nearby Ganges.

Moorage

Moorage is with: Yacht Club

GPS: 48° 50.758' N 123° 29.325' W

Location: 1 mile SE of Ganges - Tie to outside breakwater & contact Daily Duty Wharfinger. Members' vacant moorage spots are regularly assigned by the Duty Wharfinger to visitors. No reservations. First come first served basis.

Dockage: 600' total outside visitors' dock w. 48' max. boat length. Visiting boats must moor on the outside L-shaped breakwater and not moor in the inner slips unless directed to do so by the Duty Wharfinger.

Restricted Dates: Closures for 2024: IOM Nationals April 26-30; Round Saltspring Race: closed May 16-20. Check <https://www.saltspringsailing.ca> or <https://www.roundsaltspring.ca> for more info and updates.

Boater's Contact: Volunteer Wharfinger (1100-1600) May 15 to Sept 15

Contact Phone:

Reimbursement: Registration kiosk is on F Dock. Full registration is required. Deposit registration envelope in slotted locked box in visitors registration centre.

Time Limit: 1st night free - 2 free nonconsecutive days/year. Additional days \$1.00/ft/day. Do not leave boats unattended overnight.

Rafting: Not Allowed

Terms: Reciprocal visitors must fly their club burgee, produce their current club membership card, and present written proof of a minimum of \$2,000,000 liability insurance. Full registration is required at the kiosk on F Dock.

Facility Comments: Phone - local calls only. Keep showers short - \$2. WiFi is available on the docks for \$2/day. Power is \$5.00 per day per plugged-in cord. No boat washing/garbage drop-off. Code for gate and washrooms.

Power: 30A

WiFi: Yes

Water on dock: Yes

Restrooms: Yes

Showers: Yes

Alternative Mooring Options: Marina

Alternative Mooring Notes: There are several dinghy docks in Ganges. Please stay out of the Walter Bay Bird Sanctuary behind the spit just SE of our docks, identified by the posted sign that is authorized by the Navigation Protection Act, Transport Canada.



Schooner Cove Yacht Club

P.O. Box 9
NanOOSE Bay, BC V9P 9J9 Canada

Region:
BC Islands
BC Canada



Club Information

Commodore

Jim Dutton

commodore@scyc.ca

Club Contact

Phone:

Email: reciprocal@scyc.ca

WEB page: <https://www.scyc.ca>

Local Area

Laundry: Yes

Restaurants: Nanoose Bay Cafe restaurant located at Fairwinds Marina. Nearby (within 1km) is Fairwinds 18 hole Golf Course. Contact Quality Foods for food & deliver orders(250-468-7131).

Transportation: Oceanside Taxi 250-954-8294. Budget Rent-a-Car - delivered to marina (250-468-7131)

Local Marine Services

Name:

Phone:

Pump-Out: Yes

Fuel: Yes

Haul-Out: No

VHF Channel: 66A (low)

Chandlery: No

Other Information:

Moorage

Moorage is with: Marina

GPS: 49° 17.250' N 124° 08.050' W

Location: Use Navigation charts ** Caution: Schooner Reef **

Dockage: 100' Total

Restricted Dates:

Boater's Contact: Marina office (located on lower floor of the foreshore building)

Contact Phone: 250-468-5364

Time Limit: 2 non-consecutive nights/year: subsequent nights at marina rates.

Rafting: Not Allowed

Terms: Call marina ahead for slip assignment, reciprocal space is available on first come first serve basis. 15' depth at 0 tide. Summer Hours: 7-7; Winter hours: 10 - 4 (closed Weds). Power 15-30 amp for fee.

Facility Comments: Marina office & washrooms etc are located on lower floor of the foreshore building. Internet 'Shaw go WiFi'

Power: 15A,30A,50A

WiFi: No

Water on dock: Yes

Restrooms: Yes

Showers: Yes

Alternative Mooring Options: None

Alternative Mooring Notes: Very small cove hence no anchorage or mooring balls - closest mooring / anchorage spot is located 3nmiles NW in NW Bay



Sidney North Saanich Yacht Club

P.O. Box 2521 — 1949 Marina Way
Sidney, BC V8L 4B9 Canada

Region:
BC Islands
BC Canada



Club Information

Commodore

Susan Huggett
commodore@snsyc.ca

Club Contact

Phone: 250-656-4600

Email: info@snsyc.ca

WEB page: <https://www.snsyc.ca>

Club House

Hours: See Below "The Latest News"

Comments: The Club House has a dining room for fine or casual dining, a bar and sun deck with spectacular views. Reciprocal washrooms are located in the basement and can be accessed by key codes supplied upon fee payment. Free showers. Washer Dryer requires \$4 in coins (\$1 and \$2) See fee envelope and deposit box in the Reciprocal Dock kiosk desk.

Local Marine Services

Name: 2 local marinas with fuel and haul-out

Phone:

Pump-Out: Yes

Fuel: Yes

Haul-Out: Yes

VHF Channel: n/a

Chandlery: Yes

Other Information: Customs clearance available at Van Isle Marina fuel dock, immediately to port on entering Tsehum Harbor. Tie up, then phone 888-226-7277 from phone booth.

Local Area

Laundry: Yes

Restaurants: Town of Sidney is a short walk plus a 10-minute bus ride away.

Transportation: Regular bus service or Taxi 250-656-1111

Moorage

Moorage is with: Yacht Club

GPS: 48° 40.40' N 123° 25.02' W

Location: Western side of Tsehum Harbour - Blue Heron Basin - North of Sidney. The reciprocal dock is located immediately behind the rock breakwater. Use only the west side of the dock, east side is reserved.

Dockage: 260'

Restricted Dates: Restricted dates posted on website snsyc.ca. Please check before coming. Note particularly dates for PATOS and CRASH Regattas.

Boater's Contact: None, see Instructions link below. Sign in at the Dock Kiosk.

Contact Phone: 250-656-4600

Reimbursement: none

Time Limit: Three nights permitted in any 30 day period. \$8.00 for the first night. The second and third nights are \$8 plus \$1 per foot each night.

Rafting: Not Allowed

Terms: No reservations accepted. Register at kiosk on dock. Must produce proof of \$2 Million Liability Insurance on demand. Use west side of dock only. Starboard tie if bow in. No rafting. One small boat (20' max) can tie across the end of the dock. Stay in marked channel when approaching breakwater. Controlling depth in channel is 2 meters at zero tide. Note:- Boat must be occupied at night.

Facility Comments: Scenic dining room open Wed-Sun with dinners Wed-Sat. Free internet wireless at dock and within SNSYC clubhouse. Coin operated laundry located in the clubhouse basement.

Power: 30A

WiFi: Yes

Water on dock: Yes

Restrooms: Yes

Showers: Yes

Alternative Mooring Options: Anchorage, Marina

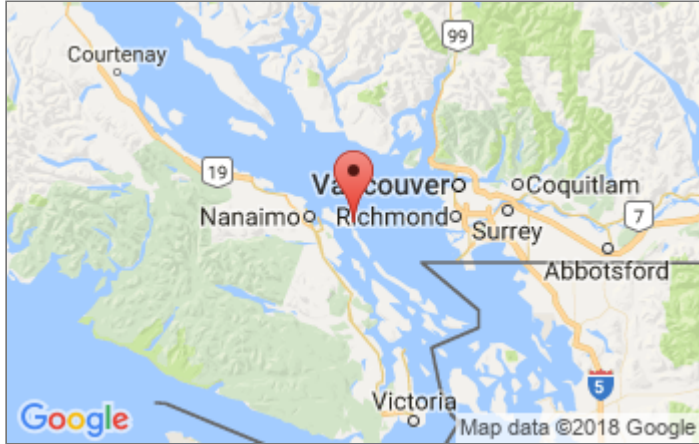
Alternative Mooring Notes: Anchorage can be found at Sidney Spit, Gulf Islands National Park Reserve. Moorage may be also obtained at North Saanich Marina, Port Sidney or Van Isle Marina.



Silva Bay Yacht Club

Silva Bay Yacht Club — P.O. Box 154
Gabriola Island, BC V0R 1X0 Canada

Region:
BC Islands
BC Canada



Club Information

Commodore

Debbie Erdos

commodore@silvabayyachtclub.com

Club Contact

Phone: 778-674-7665, Robert Erdos Staff Captain/Reciprocal

Email: info@silvabayyachtclub.com

WEB page: <https://www.silvabayyachtclub.com>

Local Area

Laundry: Yes

Restaurants: Page's market has coffee, bread, vegetables, ready made meals etc. Sunday market in season. Food truck in season. Silva Bay Pub temporarily closed. 14 Km to Gabriola village.

Transportation: Island Taxi. Gulf Islands Seaplanes. Kayak, mountain bike, & moped rentals. Gertie Bus

Local Marine Services

Name:

Phone:

Pump-Out: No

Fuel: Yes

Haul-Out: No

VHF Channel: 66A

Chandlery: No

Other Information: Gas, Diesel and Marine charts at Page's Marina. Woodfire Restaurant food truck during summer.

Moorage

Moorage is with: Marina

GPS: 49° 08.889' N 123° 41.807' W

Location: Page's Resort & Marina - SE Gabriola Island

Dockage: 40' on signed dock E10. Extra moorage may be available when member slips at Page's are vacant.

Restricted Dates:

Boater's Contact: Gloria Hatfield

Contact Phone: 250-247-8931

Time Limit: From May 1-Sept 30: 1 day/month. From Oct 1-April 30: 2 days/month

Rafting: Not Allowed

Terms: \$10.00/night (30 amp) No reservations Call Page's for docking instructions via radio. After hours dock at E10 - register in AM Fly your burgee and have your current membership card ready

Facility Comments: Page's Resort has resort facilities with Cottages, Camping, Picnic area with Barbecue, Phone, Garbage, small store.

Power: 30A

WiFi: Yes


Water on dock: No

Restrooms: Yes

Showers: Yes

Alternative Mooring Options: Marina

Alternative Mooring Notes: At Page's Marina or Silva Bay Marina



Vallarta Yacht Club

Paseo de los Cocoteros No. 001, Int.20
Nuevo Vallarta, Nayarit C.P. 63731 Mexico

Region:
Bahis de Banderas
Nayarit Mexico



Club Information

Commodore

Dan Green

commodore@vallartayachtclub.org

+ 52 322 180-166

Club Contact

Phone: 011 52 322-297-2222 - Rudy Trejo General Manager

Email: office@vallartayachtclub.org

WEB page: <https://www.vallartayachtclub.org>

Club House

Hours: Vallarta Yacht Club welcomes guests to the clubhouse at the times listed in club house info.

Comments: In-Season Bar(M-Sat)0800-2300 (Sun) 0900-2300;
Restaurant (M-Sat)0800-2100 (Sun)0900-1400 and 1800-2000(approx). Slightly shorter Summer hours. Accept cash or credit card.

Local Area

Laundry: Yes

Restaurants: Yes. 7 within easy walk in addition to the VYC. 10 others within short shuttle or taxi ride. Indoor Shopping Mall adjacent to VYC. Church, Casino, Bank (2) and Hospitalwithineasy walk.

Transportation: Land and Water Taxis, Free Town Trolley shuttle, Free Resort Shuttle, Bus to Puerto Vallarta Central

Local Marine Services

Name: VYC

Phone: +52 (322) 297-2222

Pump-Out: Yes

Fuel: No

Haul-Out: Yes

VHF Channel: 63

Chandlery: Yes

Other Information: Fuel 8 miles at Opequimar Boatyard.

Moorage

Moorage is with: Yacht Club

GPS: 20° 41.596' N 105° 17.590' W

Location: Dock E

Dockage: VYC = 2, Marina = 200

Restricted Dates: See Club calendar

Boater's Contact: Rudy Trejo

Contact Phone: 011 52 322-297-2222

Time Limit: Reservations strongly recommended. Bring unexpired membership card. Letter of Introduction recommended.

Rafting: Allowed

Terms: 30+50amps at 110V. 50A at 22V single.50-100A at 22V 3-phae. 100A at 480V.

Facility Comments: Mail Drop, Hot Tub, Swimming Pool, Long-distance phone service, locker room, ice, garbage.

Power: 30A,50A

WiFi: Yes


Water on dock: Yes

Restrooms Yes

Showers: Yes

Alternative Mooring Options: None,Marina

Alternative Mooring Notes:



Semiahmoo Yacht Club

701 Harrison Ave, P.O. box 2266, — Blaine Marina, 325 Marine drive
Blaine, WA 98231 United States

Region:
Northern Inland
Waters
WA United States



Club Information

Commodore

Bruce Dalzell

commodore@semiahmooyachtclub.org

Club Contact

Phone:

Email: commodore@semiahmooyachtclub.org

WEB page: <https://www.semiahmooyachtclub.org>

Local Area

Laundry: Yes

Restaurants: Yes, several restaurants and grocery stores within walking distance.

Transportation:

Local Marine Services

Name: Onboard Marine

Phone: 360-332-5051

Pump-Out: Yes

Fuel: No

Haul-Out: Yes

VHF Channel: 16

Chandlery: No

Other Information: Groceries and shops are within walking distance of marina.

Moorage

Moorage is with: Marina

GPS: 48° 59.50' N 122° 45.90' W

Location: Near the town of Blaine. In Drayton Harbor, close to the Canadian border. After entering Drayton harbor, the Blaine Harbor marina is the first entrance to port and is marked by a red triangle on the breakwater. Keeping the red triangle and the breakwater to starboard proceed to the boathouse floats, once past the boathouses, turn left. The reciprocal dock is 50 feet of the visitor dock which is connecting the boathouses with the shore via Gate 2.

Dockage: SYC reciprocal moorage is for one vessel up to 50 feet (overall), on the visitors dock at Blaine Harbor Marina Gate 2' first come first serve, no reservations, no rafting.

Restricted Dates:

Boater's Contact: Harbor Master or his designee

Contact Phone: 360-647-6176

Time Limit: 2 consecutive nights per month at visitor dock, gate 2. These 2 consecutive must be separated by 7 nights out. Additional moorage at regular rates may be available. Please register at the harbor master office and present member card. Fly Burgee. there is a small fee of \$5.00 per night for electricity.

Rafting: Not Allowed

Terms: Port or starboard tie, no rafting, Water and electricity available.

Facility Comments: the visitor float is equipped with potable water, 30 and 50 amp shore power and a portable holding tank pump out cart.

Power: 30A,50A

WiFi: Yes

Water on dock: Yes

Restrooms: Yes

Showers: Yes

Alternative Mooring Options: Marina

Alternative Mooring Notes: Arrange directly with Blaine Harbor Marina staff



Anacortes Yacht Club

611 Rotary Park Lane — 611 Rotary Park Lane
Anacortes, WA 98221 USA

Region:
Northern Inland
Waters
WA USA



Club Information

Commodore

Jim Oschmann

commodore@anacortesyachtclub.org

360-293-5277

Club Contact

Phone: 360-293-5277

Email: info@anacortesyachtclub.com

WEB page: <https://www.anacortesyachtclub.org>

Club House

Hours: Open Fridays at 17:30 for social hour. Second Friday monthly meetings. Fourth Fridays \$5 dinner night. Summers open Wednesdays after racing.

Comments: NE end of Cap Sante Boat Haven - near P & Q docks.

Local Area

Laundry: Yes

Restaurants: Near

Transportation: SKAT (Skagit Transit bus), Merts Taxi, Rental cars available in town.

Local Marine Services

Name: Several nearby - directory at dock box or marina

Phone:

Pump-Out: Yes

Fuel: Yes

Haul-Out: Yes

VHF Channel: 66A

Chandlery: Yes

Other Information:

Moorage

Moorage is with: Marina

GPS: 48° 30.750' N 122° 36.300' W

Location: End of O dock April 1st through October 1st. C-10 October through March (NOTE: rafting not allowed on C dock)

Dockage: End of "O", Max available 83 feet (two slips; 45 and 38ft).

Restricted Dates: Reciprocal dock closed to visitors as follows: 1. When posted for Windermere Regatta

Boater's Contact: Harbormaster

Contact Phone: 360-293-0694 / 360-661-5000 (after hours)

Reimbursement: \$15 per night w/without electricity. Pay by square/credit card using QR code at dock kiosk or URL below. NO CASH
<https://checkout.square.site/buy/FHMXHZSLXG23Q3G4WKYBDZTR>
(right click URL to access)

Time Limit: Two slips at end of O dock. April - Sept - 2 nights/month - 6 days/year max. / Oct. - March - Single slip at C-dock Slip 10.

Rafting: Allowed

Terms: Summertime (May thru October) 2 slips - "O" 91 (50 ft. max.) & "O" 98 (33 ft. max). Wintertime single slip at C-10. No reservations, first come first served. Sign in at the kiosk and fly your burgee. Rafting must be permitted to 2 abreast limit, no overhang into fairway. Moorage with or without electrical hookup is \$15.00 per night starting April 1st, 2022. See kiosk.

Facility Comments: Contact Marina Office during office hours for washroom access

Power: 30A

WiFi: Yes


Water on dock: Yes

Restrooms: Yes

Showers: Yes

Alternative Mooring Options: Marina

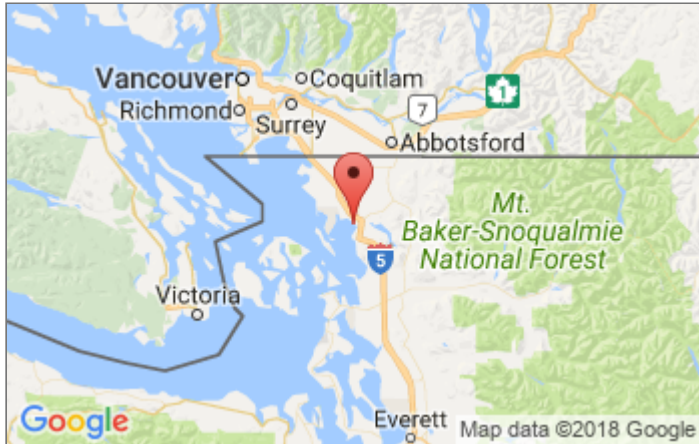
Alternative Mooring Notes:



Bellingham Yacht Club

2625 So. Harbor Loop Drive
Bellingham, WA 98225 USA

Region:
Northern Inland
Waters
WA USA



Club Information

Commodore

Cathy Herbold
commodore@byc.org
360-733-7390

Club Contact

Phone: 360-733-7390
Email: commodore@byc.org
WEB page: <https://www.byc.org>

Club House

Hours: 5p-9p Tues - Fri
Comments: Bar & Lounge "Fri@Five" (1st & 3rd Fridays)
Wednesday Burgers & Brew Thursday Carne Asada Taco Night
Guests must be signed in by a BYC member and wear name badge

Local Area

Laundry: Yes

Restaurants: Americas Cup Coffee (360)594-4660, Web Locker Restaurant (360)676-0512, Nikki's Bar & Restaurant (360)332-2505,

Transportation: Taxi - Yellow Cab 360-733-8294 (TAXI)

Local Marine Services

Name: Seaview North Boatyard

Phone: (360) 676-8282

Pump-Out: Yes

Fuel: Yes

Haul-Out: Yes

VHF Channel: N/A

Chandlery: Yes

Other Information: Full-service Port. Redden Marine Supply (360) 733-0250, LFS Marine Supplies (360) 734-3336, Squalicum Canvas & Sail Repair (360)733-4353, Top-to-Bottom Dive Marine Services (360)671-7022, San Juan Electronics (360)733-6264, Tri-County Dies

Moorage

Moorage is with: Yacht Club

GPS: 48 ° 45.448' N 122 ° 30.305' W

Location: Guest Dock in front of Clubhouse.

Dockage: 100' total for 2 - 4 boats

Restricted Dates: Opening Day - 1st Saturday in May, Bellingham Youth Regatta - Aug 9-10, 2014, PITCH Regatta - Labor Day Weekend 2014, PAC RIM Regatta - Sept 7-13, 2014, Dale Jepson One Design Regatta - Sept 19-21, 2014

Boater's Contact:

Contact Phone:

Reimbursement: N/A

Time Limit: 3 days

Rafting: Not Allowed

Terms: First come first served basis. Moorage envelopes available at east end of dock near ramp. The first night's moorage is free; thereafter, the moorage is \$.50/foot per night. Power on the dock is \$5.00 per day for each day used. Moorage is limited to three days except by special arrangement.

Facility Comments: Shower & Restrooms at top of ramp Propane, 4000 lbs lifts, boat ramp. All Local Facilities available from Squalicum Harbor. 24 hr Harbor Office & Gate Codes 360-739-8131

Power: 30A

WiFi: Yes

Water on dock: Yes

Restrooms: Yes

Showers: Yes

Alternative Mooring Options: Marina

Alternative Mooring Notes: Squalicum Harbor VHF 16 or phone (360) 676-2542 Visitor moorage is located on side-tie docks at Gates 3,9, and 12. No reservations accepted and is assigned first-come, first-served basis.



Fidalgo Yacht Club

P.O. Box 1838 — 6046 Sands Way
Anacortes, WA 98221 USA

Region:
Northern Inland
Waters
WA USA



Club Information

Commodore

Alan Smith
smithfam17@comcast.net
206-819-3417

Club Contact

Phone: contact phone: 253-219-3388
Email: info@fidalgoyachtclub.org
WEB page: <https://www.fidalgoyachtclub.org>

Club House

Hours: Sat. Bar night 5:00PM till 7:00PM CALL AHEAD
Comments: Clubhouse at Skyline---- 6046 Sands Way,
Anacortes, Wa. 2ND STORY

Local Area

Laundry: Yes
Restaurants: Grocery store and restaurants walking
distance from marina.
Transportation: Local, buses are available. Check Marina
office for locations

Local Marine Services

Name: Cap Sante Marina
Phone: 360-293-0694
Pump-Out: Yes
Fuel: Yes
Haul-Out: Yes
VHF Channel:
Chandlery: Yes
Other Information: Safeway across the main street. Lots of
Restaurants nearby.

Moorage

Moorage is with: Marina

GPS: 48 ° 30.803' N 122 ° 36.280' W

Location: Assigned by the marina, First come first served, no
reservations ahead. Pay the marina then send your request for
reimbursement for the first night moorage to: Fidalgo Yacht Club
PO Box 1838, attention: reciprocal mngr, Anacortes, WA 98221
Or Go to our website and fill out the form online and upload
photos of membership card and paid receipt.

Dockage: Up to 50 feet LOA

Restricted Dates: Reciprocal moorage is not available from
October 1 to April 30

Boater's Contact: emergency contact Jerome Robbins

Contact Phone: 253-219-3388

Reimbursement: Send a copy of the following to Fidalgo Yacht
Club, att: Reciprocal mgr, PO Box 1838, Anacortes, WA 98221
*date, name, address, phone, email, vessel name, LOA *copy of
current affiliate Yacht Club membership card *copy of your paid
receipt from Cap Sante Marina OR Go to our club website and
fill out the form online and upload photos of membership card
and paid receipt.

Time Limit: 1 night/30 days (5/01 to 9/30) and no more than 2
nights/year.

Rafting: Not Allowed

Terms:

Facility Comments: All boating facilities are provided and
maintained by Cap Sante Marina.

Power: 30A,50A

WiFi: No

Water on dock: Yes

Restrooms: Yes

Showers: Yes

Alternative Mooring Options: Marina

Alternative Mooring Notes: Please note Reciprocal moorage
is available May 1 through September 30. Reimbursement for
LOA moorage only. Excluding electricity and taxes. Contact Cap
Sante Marina for other available Guest Moorage.



Flounder Bay Yacht Club

2400 Skyline Way
Anacortes, WA 98221 USA

Region:
Northern Inland
Waters
WA USA



Club Information

Commodore

Mr. Tom Blackwood
TRBlackwood@AOL.Com
2067697648

Club Contact

Phone: Go to www.FlounderBayYC.com and hit contact us. Webmaster will forward question to correct person.

Email: flounderbayyc@gmail.com

WEB page: <https://www.FlounderBayYC.com>

Club House

Hours: No scheduled hours. Access is via a locked gate, the access code to which is posted in the laundry room. During the Covid-19 pandemic, club house facilities closed to members or reciprocal guests. See web for current status.

Comments: Full galley, restroom, dining area, WiFi, TV, & gas BBQs. Social activities are planned the 2nd and 4th Sundays during summer at the Clubhouse. Reciprocal guests are invited. Current events are posted on the web site as is the Covid-19 status. Note that the marina restaurant has closed and the site is being redeveloped. Groceries and fresh sandwiches are available 2 blocks north.

Local Area

Laundry: Yes

Restaurants: General grocery store, OLD SALTS, a couple of blocks away.

Transportation: SKAT - transit bus two blocks away. Taxi service available to town. <http://www.skagittransit.org/> Bus Service to SeaTac airport from "Old Salts" Grocery store

Local Marine Services

Name: Skyline/INorth Island Boat/Anacortes Electronics

Phone: 360-293-2565

Pump-Out: Yes

Fuel: Yes

Haul-Out: Yes

VHF Channel: 16. Not monitored.

Chandlery: Yes

Other Information: Pump out at the fuel dock.

Moorage

Moorage is with: Yacht Club

GPS: 48° 29.476' N 122° 40.843' W

Location: In Skyline Marina across the fairway from the Marina Fuel Dock/Pump out station. (The Fidalgo Bay YC mooring slip is adjacent to the fuel dock.) Check-in courtesy dock near the ramp to the clubhouse.

Dockage: Member vacant slips only - 44' max length. (Occasionally a 50' slip may be available. Contact Dockmaster.)

Restricted Dates: none

Boater's Contact: Mr. Dick Farrell, Dock Master

Contact Phone: 360-941-5398

Reimbursement: First night \$5.00 and \$15.00 per day thereafter (including utilities). Put check or cash in box in Laundry Room.

Time Limit: 2 consecutive days unless approved otherwise by Dock Master.

Rafting: Not Allowed

Terms: After check-in, find vacant guest mooring slip listed in blue binder in laundry room. Have proof of \$300,000.00 liability and current yacht club membership card if requested by Dock Master. Club burgee must be flown at all times.

Facility Comments: Social activities are planned most Fridays in summer at the Clubhouse. Reciprocal guests are welcome. For COVID-19 updates see web site.

Power: 30A

WiFi: Yes


Water on dock: Yes

Restrooms: Yes

Showers: Yes

Alternative Mooring Options: None

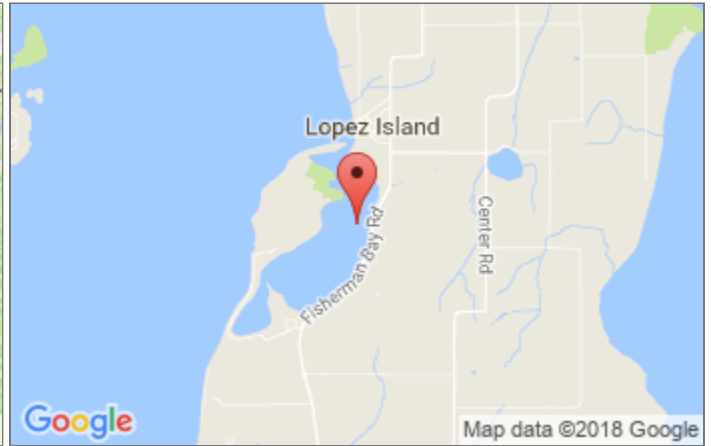
Alternative Mooring Notes: Fidalgo Bay YC is across the fairway next to gas dock.



Lopez Island Yacht Club

P.O. Box 22
Lopez Island, WA 98261 USA

Region:
Northern Inland
Waters
WA USA



Club Information

Commodore

BJ Christensen
peteandbj@gmail.com
306-468-3877

Club Contact

Phone: Reciprocal Chair -Dusty Forster 425-891-5459
Email: LopezIslandYC@gmail.com
WEB page: <https://lopezislandyachtclub.com>

Local Area

Laundry: Yes
Restaurants: Yes
Transportation:

Local Marine Services

Name: Islands Marine Center
Phone: 360-468-3377
Pump-Out: Yes
Fuel: Yes
Haul-Out: Yes
VHF Channel: 72A
Chandlery: Yes
Other Information: Islands Marine Center has haul-out & marine service as well as marina slips that may be available if The Islander Resort is full.

Moorage

Moorage is with: Resort

GPS: 48° 30.792' N 122° 54.951' W

Location: Slips assigned by Lopez Islander Resort & Marina

Dockage: 1 or 2 boats

Restricted Dates:

Boater's Contact: Resort Office / Owner Bill Diller

Contact Phone: 800-736-3434 / 360-468-2233

Time Limit: 1 slip May 16 thru Sept.31, 2 slips Oct. 1 thru May 15, 1 visit per boat per month. No reciprocity slips Memorial Day weekend, over the week of the 4th of July or Labor Day weekend.

Rafting: Allowed

Terms: Register at Marina - Call in advance to see what slips available. No reciprocal slips during summer holidays. 30A and 50A connections available.

Facility Comments: Pool, jacuzzi, and showers at Resort

Power: 30A,50A

WiFi: Yes

Water on dock: Yes

Restrooms Yes

Showers: Yes

Alternative Mooring Options: None

Alternative Mooring Notes: Non reciprocal additional moorage available at Islander Resort and Islands Marine Center.



Orcas Island Yacht Club

P.O. Box 686 — 876 Deer Harbor Rd
Eastsound, WA 98245 USA

Region:
Northern Inland
Waters
WA USA



Club Information

Commodore

Gloria Eppig
gloria.eppig@gmail.com
972-951-6337

Club Contact

Phone: 360-376-5577 picnic shelter or Port Captain

Email: Use contact form on WEB page...

WEB page: <https://oiyc.org>

Club House

Hours: Picnic shelter/clubhouse are open 24/7.

Comments: Picnic shelter with BBQ, sink/clean-up area & local phone. The water in the bathroom is turned off in winter and the phone and WiFi are turned off until the end of April. The bathroom hallway will be under combination lock during the boating season and the combination will be in the kiosk.

Local Area

Laundry: No

Restaurants: The Kingfish at Westsound is near the OIYC dock. There are many other restaurants on the island.

Transportation: 360-376-7433 Shuttle & Rental Cars
www.orcasislandshuttle.com 360-376-TAXI (8294) Orcas Island Taxi

Local Marine Services

Name: West Sound Marina

Phone: 360-376-2314

Pump-Out: Yes

Fuel: Yes

Haul-Out: Yes

VHF Channel: 16 monitored by West Sound Marina

Chandlery: Yes

Other Information: West Sound is a full service marina to the east of the OIYC reciprocal dock.

Moorage

Moorage is with: Yacht Club

GPS: 48° 37.870' N 122° 57.595' W

Location: West Sound, Orcas Island. The OIYC dock is for use by members, their guests, and members of reciprocal clubs. Dock rules are posted. The Yellow Zone on the east side of the OIYC dock may be used by reciprocals when no OIYC or Sail Orcas members are present. Reciprocals must yield to any OIYC member. Rafting is expected.

Dockage: 200' - unattended. Fill west side and east side outside the yellow zone. 2 boats tied side-to-side is allowed. 3 or more boats tied side-to-side is not permitted. Please stern-tie when dock is busy.

Restricted Dates: The entire dock is reserved for OIYC members for Opening Day (the second weekend in May) and for the round-the-County Race (the second weekend of November).

Boater's Contact: Scott Miller

Contact Phone: 360-376-3495 (home) 360-376-5577 (picnic shelter)

Time Limit: 2 days. The entire dock is reserved for Opening Day in May and for the Round-the-County race on the second weekend of November.

Rafting: Required

Terms: The dock is in front of the Picnic Shelter. There are no reservations. Tie up, then sign in at the dock box. Fly your burgee. Boats should be identified by an OIYC burgee, a reciprocal club burgee, or an OIYC member's name in a port.

Facility Comments: Picnic Shelter with local-only phone, big kitchen sinks, and bathrooms w showers. No garbage. No pet waste. "Pack it in, pack it out."

Power: None

WiFi: Yes

Water on dock: No

Restrooms: Yes

Showers: Yes

Alternative Mooring Options: Anchorage, Marina

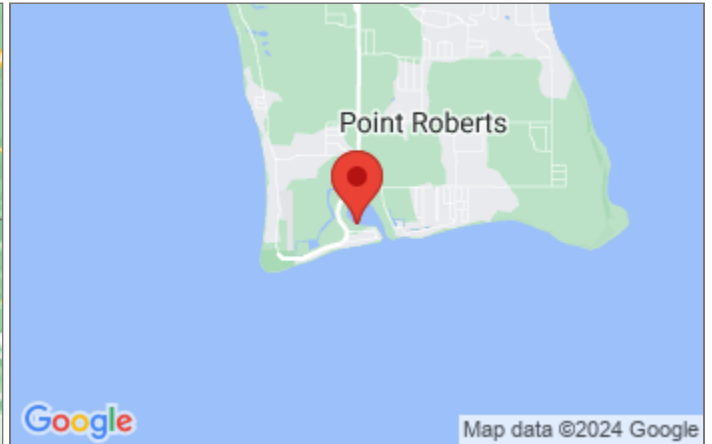
Alternative Mooring Notes: Anchorage, West Sound Marina, Day-use County Dock immediately adjacent to the west of the OIYC reciprocal dock.



Point Roberts Yacht Club

P.O. Box 852
Point Roberts, WA 98281 USA

Region:
Northern Inland
Waters
WA USA



Club Information

Commodore

Don Boyle

commodore@pointrobertyachtclub.com

778-234-0480

Club Contact

Phone:

Email: pastcommodore@pointrobertyachtclub.com

WEB page: <https://www.pointrobertyachtclub.com>

Local Area

Laundry: Yes

Restaurants: Customs and fuel docks (w/propane refills ashore of fuel dock) to starboard as entering basin. Grocery store near by (5 min. walk). Restaurant & pub, boatyard & chandlery are currently closed.

Transportation:

Local Marine Services

Name: Boatyard, Travel-lift, and Chandlery closed

Phone:

Pump-Out: Yes

Fuel: Yes

Haul-Out: No

VHF Channel: 66A

Chandlery: No

Other Information: Free pump-outs on both fuel, and Customs docks. Full-service boat yard is changing ownership and currently closed. US customs (360-945-5211) dock on starboard as you enter marina.

Moorage

Moorage is with: Marina

GPS: 48° 58.610' N 123° 04.090' W

Location: Marina Office on 2nd floor. Tues - Sat. 9 am - 5 pm with extended hours during the boating season.

Dockage: 2 boats max. - Contact marina at least 48 hours ahead to make reservations prior to visit.

Restricted Dates:

Boater's Contact:

Contact Phone: 360-945-2255 & 360-821-1924 (security, after hours)

Time Limit: 48 hours \$5/day - 2 days/year. Add'l nights \$1.25/ft./day. Privileged extended for two vessels at one time. Contact marina prior to arriving for reservation.

Rafting: Not Allowed

Terms: Upon arrival proceed to the fuel dock to check in, after first clearing customs (if necessary). Boats will receive packet at check-in w. maps, phone #, etc.

Facility Comments:

Power: 30A

WiFi: No


Water on dock: Yes

Restrooms: Yes

Showers: Yes

Alternative Mooring Options: None

Alternative Mooring Notes:



San Juan Island Yacht Club

P.O. Box 67 — 273 Front Street
Friday Harbor, WA 98250 USA

Region:
Northern Inland
Waters
WA USA



Club Information

Commodore

Steve Stringer

Commodore@sjyc.com

714-394-2376

Club Contact

Phone: 360-378-3434

Email: sjyc@sjyc.com

WEB page: <https://www.sjyc.com>

Club House

Hours: Hours posted at front door. Dinners Wednesday and Friday nights start at 5pm. Open some summer weekends for bar and brunch. Check Club calendar at www.sjyc.com for current schedule.

Comments: Clubhouse overlooks harbor at NW end of Front Street (2nd floor) just above offices and laundry, at head of E dock. Bar, Lounge, Restaurant, Restrooms & Showers.

Local Area

Laundry: Yes

Restaurants: Many restaurants, shops, & grocery just short walk.

Transportation: Bob's Taxi 360-378-6777; San Juan Taxi & Tours 360-378-8294; San Juan Sightseeing 360-378-3550

Local Marine Services

Name:

Phone:

Pump-Out: Yes

Fuel: Yes

Haul-Out: Yes

VHF Channel: 66A

Chandlery: Yes

Other Information: Fuel at IPS dock. Propane/Ice blocks available at Fuel dock. Marine & Hardware stores in town. See www.sjyc.com for additional businesses.

Moorage

Moorage is with: Marina

GPS: 48° 32.359' N 123° 00.932' W

Location: Port of Friday Harbor. End of "F" dock immediately inside NW entrance to docks - look for burgee/logo & signs.

Dockage: 80' - First come, first served.

Restricted Dates: None

Boater's Contact: Tami Hayes, Harbormaster

Contact Phone: 360-378-2688

Time Limit: Please check in with Port of Friday Harbor office. Maximum stay 2 consecutive nights, and 1 stay/30-day period. Fee \$15.00/night, includes power and water. Inquire at Port office re subsequent nights at Port rate.

Rafting: Required

Terms: Check in with Port Office. Rafting allowed up to 3 boats deep.

Facility Comments: Restrooms, Showers, Garbage & recycling at head of main dock. Laundry at head of E Dock at 273 Front Street and on 'A' street & Nichols Street.

Power: 30A

WiFi: Yes

Water on dock: Yes

Restrooms: Yes

Showers: Yes

Alternative Mooring Options: Anchorage, Marina

Alternative Mooring Notes:



Squalicum Yacht Club

2633 South Harbor Loop Dr.
Bellingham, WA 98225 USA

Region:
Northern Inland
Waters
WA USA



Club Information

Commodore

Phil Terzian
(408) 410-0969

Club Contact

Phone: 360-734-4673, Mike Heintz (club house manager)

Email:

WEB page: <https://www.squalicumyc.org>

Club House

Hours: YC Meetings held every fourth Wednesday @ 1800 Hrs.

Comments: Club House facilities are made available to reciprocal clubs. Reservations required.

Local Area

Laundry: Yes

Restaurants: Restaurants, boater services and supplies are available on the port grounds.

Transportation: The Port of Bellingham will provide shuttle service to grocery stores and services upon request. Contact Squalicum Harbor office.

Local Marine Services

Name:

Phone:

Pump-Out: Yes

Fuel: Yes

Haul-Out: Yes

VHF Channel: 16 - Marina

Chandlery: Yes

Other Information: Full-service Port.

Moorage

Moorage is with: Yacht Club

GPS: 48° 45.467N 122° 30.32W

Location: Squalicum Harbor Marina has three entrances. West Entrance: 48 45.464°N, 122 30.720°W Middle Entrance: 48 45.218°N, 122 30.454°W East Entrance: 48 45.178°N, 122 29.808°W

Dockage: Multiple 36ft - 45ft. member slips based on availability.

Restricted Dates: Reciprocal moorage is based on availability May 1st - Sept. 30th Must call reciprocal administrator for reservation and slip assignment.

Boater's Contact: Contact YC directly - Reciprocal administrator (Steve Glenn)

Contact Phone: 360-306-1974

Time Limit:

Rafting: Not Allowed

Terms: Slips will be assigned based on availability by the reciprocal administrator by phone, (360-306-1974), please call before you arrive. The contact phone will be monitored May 1st thru Sept 30th. Please leave \$3.00 for each night of power used. Please fly your burgee.

Facility Comments: Internet is available at the Port office.

Power: 30A

WiFi: Yes

Water on dock: Yes

Restrooms: Yes

Showers: Yes

Alternative Mooring Options: Marina

Alternative Mooring Notes:



Pleasant Harbor Yacht Club

308913 Hwy 101 #2
Brinnon, WA 98320 USA

Region:
Olympic & Hood
Canal
WA USA



Club Information

Co-Commodores

Jana and Dwight Heirendt
Janaheirendt@gmail.com
559-999-8374

Club Contact

Phone:

Email: pleasantharboryc@gmail.com

WEB page: <https://pleasantharboryc.net>

Local Area

Laundry: Yes

Restaurants: Marina Store. Galley Bistro and Pub serves Espresso, Breakfast, Pizza, Sandwiches, Soups, Burgers, Beer, Wine and much more. Come watch your favorite team on our outdoor patio.

Transportation: Jefferson Co. Transit.

Local Marine Services

Name: Pleasant Harbor Marina

Phone: 360-796-4611

Pump-Out: Yes

Fuel: Yes

Haul-Out: No

VHF Channel: 16 & 9

Chandlery: Yes

Other Information: Fuel, Pump Out & small Chandlery at end of Dock "D". Propane and Recycling available.

Moorage

Moorage is with: Marina

GPS: 47° 39.732' N 122° 54.856' W

Location: On Hood Canal just 2.7 miles south of Brinnon.

Dockage: 2 Marina Slips available for reciprocal yacht club members. Must fly your club Burgee. No reservations.

Restricted Dates:

Boater's Contact: Krista

Contact Phone: 360-796-4611 or Text (253) 449-1105

Time Limit: 48 hours/month & 6 days/year. No reservations. First come, first served basis. Complimentary use of the Poolside BBQ's.

Rafting: Not Allowed

Terms: Contact Marina Office for slip assignment. \$5.00/ Night fee includes 30A service.

Facility Comments: Galley Bistro and Pub, Hot tub / pool / store. Wifi, Garbage & recycling onsite. Propane and Fuel available. Covered BBQ area behind pool can be reserved (12-4pm or 5-9pm) for \$15/reservation.

Power: 30A

WiFi: Yes

Water on dock: Yes

Restrooms Yes

Showers: Yes

Alternative Mooring Options: None

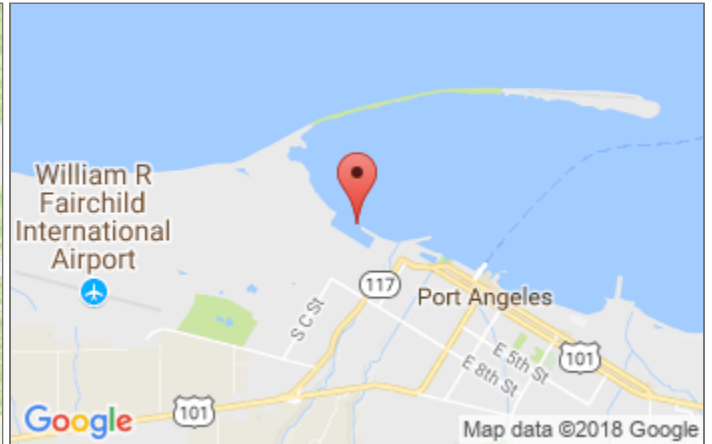
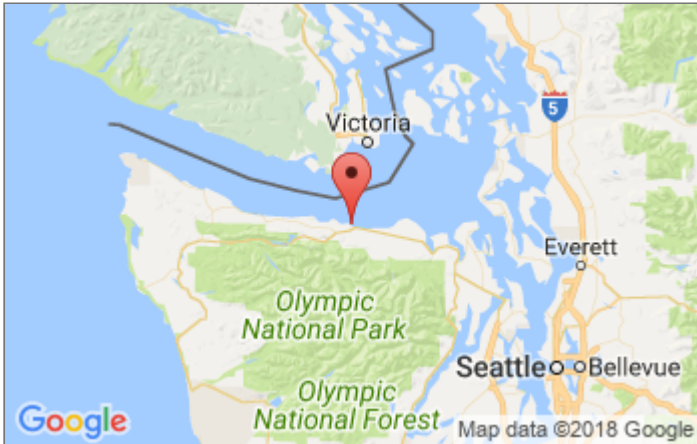
Alternative Mooring Notes: Pleasant Harbor State Park has a small dock. No Services.



Port Angeles Yacht Club

P.O. Box 692 — 1305 Marine Drive
Port Angeles, WA 98362 USA

Region:
Olympic & Hood
Canal
WA USA



Club Information

Commodore

Chris Boyd

info@payc.org

Club Contact

Phone: 360-457-4132 (Club House)

Email: info@payc.org

WEB page: <https://www.payc.org>

Club House

Hours: Varies - Open most Friday evenings

Comments:

Local Area

Laundry: Yes

Restaurants: Cafe & others within walking distance

Transportation: City Bus, Taxi, Uber

Local Marine Services

Name: Port Angeles Boat Yard

Phone: 360-452-4444

Pump-Out: Yes

Fuel: Yes

Haul-Out: Yes

VHF Channel: NONE - Marina office DOES NOT MONITOR VHF

Chandlery: No

Other Information: US Customs available on request. Call US CBP.

Moorage

Moorage is with: Marina

GPS: 48° 07.582' N 123° 27.155' W

Location: Port Angeles Boat Haven

Dockage: Slips to 50 feet and linear dock to 200 feet

Restricted Dates:

Boater's Contact: Harbormaster

Contact Phone: 360-457-4505

Reimbursement: To be reimbursed, please submit a copy of your bill showing payment to the Port of Port Angeles Boat Haven along with a copy of your current yacht club membership card. Please include a mailing address. PAYC will reimburse up to \$51.20 for overnight stay. Electrical power is not included and must be paid to the Port. E-mail to reciprocals@payc.org or mail to: PAYC, P.O. Box 692, Port Angeles, WA 98362

Time Limit: Reciprocal moorage limited to two (2) overnight stays per boat per calendar year and a maximum of two boats from the same club at a given time.

Rafting: Not Allowed

Terms: Harbormaster will assign guest moorage and guests pay at the marina office. PAYC will reimburse subject to the limits noted above. PAYC has no control over available slips. All reservations must be made through the Harbormaster. If PAYC member slips are vacant, Harbormaster may assign one of these slips for reciprocal moorage at no cost. Time limits still apply.

Facility Comments: Customs Dock - Call CBP

Power: 30A,50A

WiFi: Yes

Water on dock: Yes

Restrooms Yes

Showers: Yes

Alternative Mooring Options: Anchorage

Alternative Mooring Notes:



Port Ludlow Yacht Club

P.O. Box 65338 — 55 Herron Rd.
Port Ludlow, WA 98365-0338 USA

Region:
Olympic & Hood
Canal
WA USA



Club Information

Commodore

Ken Emmes
comcur1@plyc.com

Club Contact

Phone:

Email: portcapt1@plyc.us

WEB page: <https://www.plyc.us>

Club House

Hours: Club House, the Wreck Room, is open Wednesday and Saturdays from 5 to 8pm. Bar is credit card only. Please come on up! PLYC is all volunteer, no full time or paid staff at club house.

Comments: The Wreck Room is club's land-based facility. Location is 55 Herron Rd. Port Ludlow, WA 98365 Contact the Wreck Room coordinator by email at: wreckrm1@plyc.us

Local Area

Laundry: Yes

Restaurants: The Inn at Port Ludlow's Fireside Room directly to the east for fine dining. A pizza place and El Mocajete Mexican restaurants are at the Village, about 0.6 miles to the west, an easy walk. Small market and coffee stand also located there.

Transportation: Jefferson Transit bus service runs on Oak Bay Rd., just above the marina several times a day.

Local Marine Services

Name:

Phone:

Pump-Out: Yes

Fuel: Yes

Haul-Out: No

VHF Channel: 16 & 68

Chandlery: No

Other Information: free wifi @ the marina. The marina store has moderate variety of supplies. There are mobile marine repair services in the area and haul out 16 miles away in Port Townsend.

Moorage

Moorage is with: Marina

GPS: 47° 55.30' N 122° 41.10' W

Location: Inside east end of Dock A. 80' long reciprocal dock space is painted yellow.

Dockage: 80' total length dock with 60' max boat length. Please tie up allowing for other boats to use extra space.

Restricted Dates: May 11th and 12th 2024, PLYC's Opening Day Celebration The reciprocal dock space will be used by PLYC for its Opening Day Parade.

Boater's Contact: Marina Office

Contact Phone: 360-437-0513

Time Limit: 48 hours each 30-day period per boat with a cumulative limit of 5 days per year. Moorage is available on a first come first served basis.

Rafting: Not Allowed

Terms: The PLYC Reciprocal dock is managed by the Port Ludlow Marina. Check in at marina office - Inside of A Dock (first float, reciprocal space is painted yellow) at East End of marina. No reservations. Both 30A and 50A shore power is available for a charge.

Facility Comments: Store, light groceries and marine supplies, propane, souvenirs, book exchange. Use of BBQs require permission.

Power: 30A,50A

WiFi: Yes

Water on dock: Yes

Restrooms Yes

Showers: Yes

Alternative Mooring Options: Anchorage, Marina

Alternative Mooring Notes: Ludlow Bay is generally considered to be a very good anchorage.



Port Townsend Yacht Club

P.O. Box 75 — 2503 Washington Street
Port Townsend, WA 98368 USA

Region:
Olympic & Hood
Canal
WA USA

image not found or type unknown



image not found or type unknown



Club Information

Commodore

Eileen Baratuci

tyeewendy@gmail.com

206 406-3433

Club Contact

Phone: (425) 273-5256 for Rear Commodore

Email: commodore@ptyc.net

WEB page: <https://ptyc.net>

Club House

Hours: As desired by users or renters of facility

Comments: Available for rental for groups up to 87 people.

Local Area

Laundry: Yes

Restaurants: Many restaurants, coffee shops, & Safeway supermarket nearby.

Transportation: Taxis & public transportation available to downtown area from Boat Haven.

Local Marine Services

Name: Port of Port Townsend Boat Haven-many contractors

Phone: Call marina

Pump-Out: Yes

Fuel: Yes

Haul-Out: Yes

VHF Channel: Boat Haven: Channel 66A

Chandlery: Yes

Other Information: Haul-out up to 300 tons. Numerous repair facilities on-site. Customs clearance is available by appointment and located in Point Hudson Marina NE side.

Moorage

Moorage is with: Yacht Club

GPS: 48° 06.458' N 122° 46.417' W

Location: Boat Haven: Commercial Basin South West of Port Townsend-Keystone ferry dock. Enter between rock breakwater & piling wave-break. LON: 122deg 46'26.68" LAT: 48deg 6'25.87"

Dockage: 50' max.

Restricted Dates: contact harbormaster for slip assignment

Boater's Contact: Harbormaster Port of Port Townsend

Contact Phone: 360-385-2355 / 800-228-2803

Reimbursement: None needed

Time Limit: 1 night/month

Rafting: Not Allowed

Terms: Boat Haven Office 800' left of boat launch ramp. Boaters are responsible to pay for their own electricity (\$10/night). 12 noon check-out.

Facility Comments: Customs clearance by appointment.

Power: 30A

WiFi: Yes

Water on dock: Yes

Restrooms Yes

Showers: Yes

Alternative Mooring Options: None

Alternative Mooring Notes: Port Townsend Yacht Club slip number C41 is designated for reciprocals as of January 2022. Robert Bergstrom Reciprocal Manager, January 2022



Sequim Bay Yacht Club

P.O. Box 1261 — 2577 W Sequim Bay Rd.
Sequim, WA 98382 USA

Region:
Olympic & Hood
Canal
WA USA



Club Information

Commodore

Lisa O'Keefe

lok@att.net

Club Contact

Phone:

Email:

WEB page: <https://www.sequimbayyachtclub.org>

Club House

Hours: SBYC holds its general meetings in the main building of the John Wayne Marina second Wednesday of the month.

Exception: No meetings July and August.

Comments: SBYC uses main building of John Wayne Marina for meetings. Happy Hour (5-7pm) "usually" on 3rd or 4th Friday of each month in the club room. Visitors welcome.

Local Area

Laundry: Yes

Restaurants: Dockside Grill at the marina is open for lunch & early dinner (360-683-7510). Sequim has restaurants, groceries, liquor, etc.

Transportation: Sun Taxi (360) 681-4090 / (360) 912-5666 to town of Sequim approx. 3 miles from marina.

Local Marine Services

Name: West Bay Boat, 1451 W Sequim Bay Rd. (1.2 miles)

Phone: (360) 683-4066

Pump-Out: Yes

Fuel: Yes

Haul-Out: No

VHF Channel: Not monitored

Chandlery: No

Other Information:

Moorage

Moorage is with: Marina

GPS: 48° 03.881' N 123° 02.417' W

Location: West of Protection Island - 2 rigid navigation aids (one entrance light #2 and one entrance daybeacon #4, both with red triangular dayboards) mark the entrance to channel into Sequim Bay. Do not cut between these markers. In December 2015 the coast guard replaced the floating buoys with the rigid more visible daybeacons/dayboards. See 'Linked Page'.

Dockage: Vacated member slips on first come, first served basis. Check in with Harbormaster for availability. After hours listing of available SBYC slips is posted at bottom stairs near Harbormaster's office.

Restricted Dates: None

Boater's Contact: Harbormaster Shale Shore

Contact Phone: (360) 417-3440

Time Limit: 1 day/month

Rafting: Not Allowed

Terms: After hours sign-up sheets and emergency numbers are available outside Harbormaster's office. Dock access is secured 5pm-8am. An access card is available from Harbormaster's office (8am-5pm) or call (360) 460-7623.

Facility Comments: Restrooms open 8am-10pm. There is a convenience store across the street. SBYC brochure available from Harbormaster.

Power: 30A

WiFi: Yes

Water on dock: Yes

Restrooms: Yes

Showers: Yes

Alternative Mooring Options: Mooring Balls, Anchorage

Alternative Mooring Notes: Anchorage available south of Pitship Pt. Mooring Balls are available at Sequim Bay State Park, south of marina. Shallow draft boats can use State Park dock. State Park fees apply for buoys and dock use.



Dagmars Yacht Club

P.O. Box 1161
Everett, WA 98201 USA

Region:
Whidbey & Everett
WA USA



Club Information

Commodore

Don Drake

commodore@dagmars.us

Club Contact

Phone:

Email: commodore@dagmars.us

WEB page: <https://dagmarsyc.clubexpress.com/>

Local Area

Laundry: No

Restaurants: None

Transportation: None

Local Marine Services

Name:

Phone:

Pump-Out: No

Fuel: No

Haul-Out: Yes

VHF Channel: 13

Chandlery: No

Other Information: Marine technician service avail. / Haul out to 38'

Moorage

Moorage is with: Marina

GPS: 48° 00.753' N 122° 10.775' W

Location: 2.5 miles up Snohomish R. - East at Preston Pt. - 1 mile past RR bridge 37 (VHF 13 to open) on North shore.

Dockage: 150' dock (side tie) Max. 3 - 5 boats

Restricted Dates:

Boater's Contact: Marina Office

Contact Phone: +1 425 745 2275

Time Limit: 2 nights max

Rafting: Not Allowed

Terms: Max draft 4' @ low tide. Check in at marina office.

Facility Comments: Mt. Ranier view. Ice, Covered BBQ pit, childrens' play area

Power: 30A

WiFi: No


Water on dock: Yes

Restrooms Yes

Showers: No

Alternative Mooring Options: None

Alternative Mooring Notes:



Emerald Rose Yacht Club

P.O. Box 18432
Seattle, WA 98118 USA

Region:
Whidbey & Everett
WA USA



Club Information

Commodore

Ron Jenkins, Jr.
ronjr62@hotmail.com
206-930-3312

Club Contact

Phone:

Email:

WEB page: <https://emeraldroseyc.com>

Local Area

Laundry: No

Restaurants: Oak Harbor - 10 miles south

Transportation: Island Transit - 360.678.7771

Local Marine Services

Name:

Phone:

Pump-Out: Yes

Fuel: Yes

Haul-Out: No

VHF Channel: 16 / 68

Chandlery: No

Other Information: Porta Potty dump on dock

Moorage

Moorage is with: Marina

GPS: 48° 23.892' N 122° 37.706' W

Location: Cornet Bay off the SE side of Deception Pass.

Dockage: 2 boats per night per YC w. 45' maximum length

Restricted Dates:

Boater's Contact: Marina / Ron Jenkins

Contact Phone: 206-930-3312

Reimbursement: Pay for your slip and send receipt and copy of your Yacht Club Membership Card to: Emerald Rose Yacht Club, PO Box 18432, Seattle, WA 98118.

Time Limit: 2 nights per year per boat - First come first served.

Rafting: Not Allowed

Terms: Use caution entering/leaving marina and follow the marked dredged channel into/out of the marina.

Facility Comments: Provisioning supplies avail.

Power: 30A

WiFi: No

Water on dock: Yes

Restrooms: Yes

Showers: No

Alternative Mooring Options: None

Alternative Mooring Notes:



Everett Yacht Club

1032 West Marine View Drive A128 — 1720 West Marine View Drive
Everett, WA 98201 USA

Region:
Whidbey & Everett
WA USA



Club Information

Commodore

George Sauer

commodore@everettyachtclub.com

Club Contact

Phone:

Email: commodore@everettyachtclub.com

WEB page: <https://www.everettyachtclub.com>

Club House

Hours: New Clubhouse on South Marina now open

Comments: Our new Clubhouse is now open. Check in with our Rear Commodore to visit!

Local Area

Laundry: No

Restaurants: Yes

Transportation: Yes

Local Marine Services

Name: Harbor Marine, West Marine (425-303-18800)

Phone: 425-259-3285

Pump-Out: Yes

Fuel: Yes

Haul-Out: Yes

VHF Channel: 16

Chandlery: Yes

Other Information:

Moorage

Moorage is with: Marina

GPS: 47° 59.687' N 122° 13.430' W

Location: The EYC Reciprocal Dock has moved! Find 50 ft. of linear tie in South Basin, near the end of E-Dock. EYC's Recip Dock is 50 ft on the east side of E-Dock. Reciprocal moorage spaces are marked with signage "Recip Open". The end tie is private moorage.

Dockage: 100' total. 50' max boat length.

Restricted Dates: Not available during Lighted Boat Parade, Slough Cruise, or if Reserved signs are present.

Boater's Contact: Dockmaster

Contact Phone: Dock Master Daniel Boirum 425-218-7163 or RC Michelle Luckie 425-344-4389

Time Limit: Two nights per month at \$15.00, extra nights at the Port of Everett Guest Rate of \$1.50 per foot. Checkout time at noon. No day use without payment.

Rafting: Allowed

Terms: Payment envelope on dock. Contact Dock Master or Rear Commodore (numbers at box) to get code for the gate.

Facility Comments: Use QR code on site or contact Dockmaster for Gate code.

Power: 30A

WiFi: No

Water on dock: Yes

Restrooms: No

Showers: No

Alternative Mooring Options: Marina

Alternative Mooring Notes:



Hat Island Yacht & Golf Club

3616 Colby #316 — P.O. Box 686
Everett, WA 98201 USA

Region:
Whidbey & Everett
WA USA



Club Information

Commodore

Jan Neigel
june201959@msn.com
12067999123

Club Contact

Phone:
Email: hi_sr_vicemcommodore@hotmail.com
WEB page: <http://www.hatislandyachtclub.com/>

Club House

Hours: Access with a member escort.
Comments: Kitchen facilities, restrooms, showers, + ice for \$3/bag.

Local Area

Laundry: No
Restaurants: No food or supplies. Pack it in, pack it out.
Transportation: The island's not that big and thumbs work.

Local Marine Services

Name: Port of Everett
Phone:
Pump-Out: No
Fuel: No
Haul-Out: No
VHF Channel: 16
Chandlery: No
Other Information: Near Port of Everett with full services

Moorage

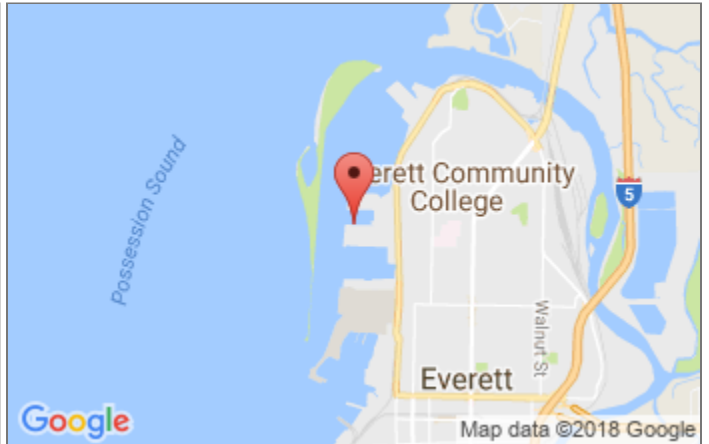
Moorage is with: Marina
GPS: 48° 01.227' N 122° 19.290' W
Location: Gedney Island (locally known as Hat Isl) - a few minutes NW of Port Gardner at Everett.
Dockage: 40' included for reciprocals. 60' available at \$0.70/additional ft.
Restricted Dates: Memorial, 4th of July, and Labor Day Weekends Restricted Reciprocal moorage on availability.
Boater's Contact: Harbormaster
Contact Phone: 360-444-6656
Time Limit: 48 hours / year is free, Pay for additional time. Not avail. on holiday weekends.
Rafting: Allowed
Terms: Reservations are recommended to use the reciprocal space. Spring and Fall group yachting/golf events are also possible. Call the office at 360-444-6611 to inquire. Currently we are not scheduling club cruises.
Facility Comments: No garbage service - take all garbage with you.
Power: 20A,30A,50A
WiFi: No
Water on dock: No
Restrooms: Yes
Showers: Yes
Alternative Mooring Options: None
Alternative Mooring Notes:



Milltown Sailing Association

P.O. Box 2963 — 410 14th Street
Everett, WA 98203-0963 USA

Region:
Whidbey & Everett
WA USA



Club Information

Commodore

Dale Beech

captainsunshine@frontier.com

206-817-7756

Club Contact

Phone: 425-259-5275

Email: <http://www.milltownsailing.org/contact-us>

WEB page: <https://www.milltownsailing.org>

Club House

Hours: Club meetings: 2nd Wednesday of every month @ 7:00 PM Open for races on weekends (see Racing Schedule) and Special Events.

Comments: Between Central and North sections of Marina, adjacent to Everett Yacht Club. Available to rent for parties.

Local Area

Laundry: Yes

Restaurants: Harbor Marine (Supplies) Fisherman's Grill (Breakfasts, Sandwiches & supplies) Anthony's Homeport Anthony's Woodfire Grill Lombardi's Scuttlebutt Brewing Co. Bluewater Organic Distilling

Transportation: Bus

Local Marine Services

Name: Port of Everett's website (Too many to list)

Phone:

Pump-Out: Yes

Fuel: Yes

Haul-Out: Yes

VHF Channel: Port monitors 16 and switches to 68.

Chandlery: Yes

Other Information: Port of Everett's website, then choose Marine services and supply

Moorage

Moorage is with: Marina

GPS: 48° 00.1' N 122° 13.3' W

Location: Guest moorage is available at the Port of Everett Marina, in the North basin on Dock J-6 slip 33 (only), located along the south wall of the North Marina. 50-foot maximum length. Slip is available on a first come, first serve basis with MSA as host (shore power included). Register with Marina Office, located in the Waterfront Center, directly east of the North Marina. BE SURE TO GET A GATE CODE from the Marina Office at registration, as the gate locks on exit.

Dockage: No reservations will be accepted. First come, first serve basis. Only the first applicant for MSA reciprocal moorage will be eligible for that benefit.

Restricted Dates:

Boater's Contact: Port of Everett / Marina Office

Contact Phone: Marina office:425-259-6001

Time Limit: First come, first served. Each visiting vessel may visit no more than 1 day/month; Each visiting YC may use reciprocals no more than 1/month Each visit is limited to 24 hours of reciprocal moorage.

Rafting: Not Allowed

Terms: Check with Marina Office (open 9 AM - 4 PM daily, closed noon-12:30) or complete a registration envelope (available on docks), advising that you wish to reciprocate with Milltown Sailing Association. Shore power is included with reciprocal moorage. Only the first applicant each night will be granted reciprocal moorage privileges. Guests should fly their home yacht club burgee while visiting. Marina Office requests that visitors show a valid membership card for their home yacht club, though this is not required.

Facility Comments: bbx wi-fi Showers & Laundry just east of Milltown clubhouse

Power: 30A

WiFi: Yes

Water on dock: Yes

Restrooms: Yes

Showers: Yes

Alternative Mooring Options: None, Marina

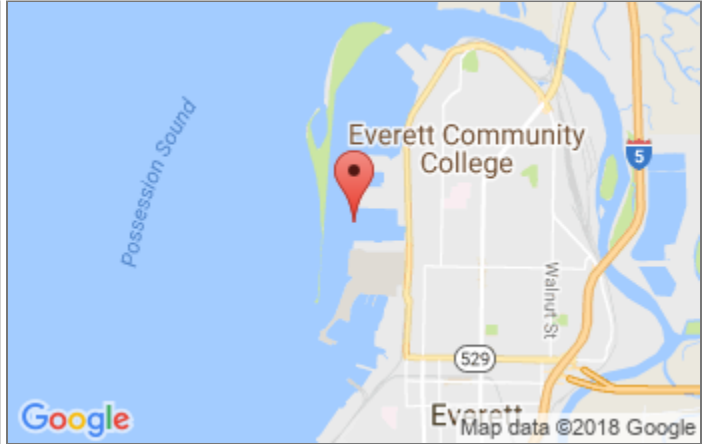
Alternative Mooring Notes:



Mukilteo Yacht Club

615 Millwright Loop N. #2
Everett, WA 98201 USA

Region:
Whidbey & Everett
WA USA



Club Information

Commodore

Bob Wright
commodore@mukilteoyachtclub.com
(425) 422-9036

Club Contact

Phone: (425)636-3310
Email: myc@mukilteoyachtclub.com
WEB page: <https://www.mukilteoyachtclub.com>

Club House

Hours:
Comments:

Local Area

Laundry: Yes
Restaurants: Many within walking distance. Bus to casino
Transportation: Community Transit or RideShare

Local Marine Services

Name:
Phone:
Pump-Out: Yes
Fuel: Yes
Haul-Out: Yes
VHF Channel: 16
Chandlery: Yes
Other Information: Marine supplies & maintenance facilities readily available - West Marine, Harbor Marine, etc.

Moorage

Moorage is with: Marina
GPS: 47° 59.855' N 122° 13.399' W
Location: On north guest dock 6, Signage for MYC Reciprocal
Dockage: First come first serve on space available.
Restricted Dates:
Boater's Contact: Dockmaster
Contact Phone: 425-259-6001
Time Limit: 1. 50 foot limit 2. One day of reciprocal moorage per visit 3. No more than one visit per month per vessel 4. Only one slip available per day. 5. First come first serve basis. 6. Limit of 10 guests per month
Rafting: Not Allowed
Terms: Check in with Dockmaster on arrival for moorage assignment.
Facility Comments: Cable TV available at some slips. WiFi is available, uses ECCO, available by subscription only
Power: 30A
WiFi: Yes
Water on dock: Yes
Restrooms: Yes
Showers: Yes
Alternative Mooring Options: Marina
Alternative Mooring Notes: Other yacht clubs also have reciprocal available at Port of Everett.



Navy Yacht Club - Everett

P.O. Box 12217 — Meets in Everett at Knights of Columbus Hall
Everett, WA 98206-2217 USA

Region:
Whidbey & Everett
WA USA



Club Information

Commodore

Tripp Hardy
triphhardy@earthlink.net
(619) 788-6536

Club Contact

Phone: N/A
Email: dalemoses@aol.com
WEB page: <https://www.navyyachtclubeverett.com>

Local Area

Laundry: No
Restaurants: Multiple restaurants within walking distance of marina.
Transportation: Everett Transit bus stops at Marina on West Marine View Drive.

Local Marine Services

Name: Port of Everett
Phone: 425-259-6001
Pump-Out: Yes
Fuel: Yes
Haul-Out: Yes
VHF Channel: 68
Chandlery: Yes
Other Information: Marine supplies and maintenance facilities readily available.

Moorage

Moorage is with: Marina
GPS: 48° 0.01'N 122° 13.4'W
Location: North Marina (12th St.) on North J Dock, slip #31 only
Dockage: One boat/night. 50' max length. Limit of ten boats/month.
Restricted Dates: None
Boater's Contact: Marina Office
Contact Phone: 425-259-6001
Reimbursement: Not applicable
Time Limit: One night per month, first come - first served
Rafting: Not Allowed
Terms: Be watchful for river current. 50' max. length.
Facility Comments: Electricity is free for reciprocal guests!
Power: 30A,50A
WiFi: No
Water on dock: Yes
Restrooms: Yes
Showers: No
Alternative Mooring Options: None
Alternative Mooring Notes: Two other yacht clubs also have reciprocals at Everett Marina (Mukilteo YC & Milltown Sailing Association). Everett YC has its own reciprocal dock in the old marina.



Oak Harbor Yacht Club

P.O. Box 121 — 1301 SE Catalina Drive
Oak Harbor, WA 98277 USA

Region:
Whidbey & Everett
WA USA



Club Information

Commodore

Cedric NIIRO

theyachtclub@comcast.net

Club Contact

Phone: 360-675-1314

Email: theyachtclub@comcast.net

WEB page: <https://www.ohyc.org>

Club House

Hours: Will open upon request for groups of 10+ Open to Thursday and Friday 5:30pm to 10:00pm with Hamburgers, Cheeseburgers Bacon Cheeseburgers and Brats. Call 360-675-1314 for Reservations

Comments:

Local Area

Laundry: Yes

Restaurants: No; closest grocery 1 mile, downtown area about 1/2 mile; free transit on Island Transit bus, call for service to marina.

Transportation: Island County Transit (free bus service three blocks from marina office), taxi serie available

Local Marine Services

Name: Oak Harbor Marina

Phone: (360) 279-4575

Pump-Out: Yes

Fuel: Yes

Haul-Out: Yes

VHF Channel: 16

Chandlery: No

Other Information: During business hours call 360.279.4575 to check in with the marina office, for security codes to the gate, restrooms, dumpster, and Wi-Fi. After business hours check in with the marina host at 360.914.7177.

Moorage

Moorage is with: Marina

GPS: 48° 17.201' N 122° 38.020' W

Location: When approaching Oak Harbor, NW of #2 red buoy, there are several rocks that are covered at high tide. Don't cut the buoy short. Stay in the channel.

Dockage: Slip F-1 at the north end (left) of the breakwater. 2 day limit, 40 foot slip, 45 foot overall max.

Restricted Dates:

Boater's Contact: Harbor Master Chris Sublet

Contact Phone: 360-279-4575

Time Limit: 2 days

Rafting: Not Allowed

Terms: OHYC and the City of Oak Harbor Marina have instituted new reciprocal procedures. The Yacht Club has a year long lease for Slip F-1. It is the northern most 40' slip on the outer float (breakwater), (45' max overall boat length). First come, first served. Please complete the registration form in the box adjacent to the F-1 power outlet. Take a short walk off the dock, left through Catalina Park to deposit the envelope in a clearly labeled Reciprocal Box downstairs outside our Clubhouse. Free moorage, \$5.00 per night for shore power. Fly your Burgee! 2 days maximum. Enjoy Oak Harbor!

Facility Comments: During business hours call 360.279.4575 to check in with the marina office, for security codes After business hours check in with the marina host at 360.914.7177.

Power: 30A

WiFi: Yes


Water on dock: Yes

Restrooms: Yes

Showers: Yes

Alternative Mooring Options: Anchorage

Alternative Mooring Notes:



Shelter Bay Yacht Club

1000 Shoshone Drive
La Conner, WA 98257 USA

Region:
Whidbey & Everett
WA USA



Club Information

Commodore

Martyn Adams

commodore@shelterbayyachtclub.org

206-817-4904

Club Contact

Phone:

Email: commodore@shelterbayyachtclub.org

WEB page: <https://shelterbayyachtclub.org>

Local Area

Laundry: No

Restaurants: Yes, in La Conner.

Transportation: Dinghy to town, or walk (about an hour on foot).

Local Marine Services

Name: La Conner Maritime in La Conner

Phone: 360-466-3629

Pump-Out: Yes

Fuel: Yes

Haul-Out: Yes

VHF Channel: N/A

Chandlery: Yes

Other Information: Full marine services are available a few minutes to the north at La Conner Maritime; call (360) 466-3629. Fuel is available at La Conner Marina. No services are available in Shelter Bay marina.

Moorage

Moorage is with: Marina

GPS: 48° 22.862' N 122° 30.792' W

Location: South of Rainbow Bridge on West side of Swinomish Channel, across from and south of La Conner. Upon entering marina, first set of docks on port side are F-J; next set of docks on port are A-E.

Dockage: SBYC no longer offers a dedicated reciprocal dock. Private slips become available for reciprocal use when SBYC members consent to their use while away cruising. Call (360) 610-7226 for availability.

Restricted Dates:

Boater's Contact:

Contact Phone: SBYC Reciprocal Hotline: (360) 610-7226

Time Limit: 2 days per Month

Rafting: Not Allowed

Terms: \$5/day utility fee. First come, first served.

Facility Comments: Pump Out float near A-Dock. Long term and transient guest moorage may be available in the Shelter Bay Community Marina. Call 360-466-3805 or email kemerson@shelterbay.net for rates and details.

Power: 30A,50A

WiFi: No

Water on dock: Yes

Restrooms: No

Showers: No

Alternative Mooring Options: None

Alternative Mooring Notes: Please do not tie to any unauthorized slip in Shelter Bay Marina -- all slips are private. Paid (non-reciprocal) guest moorage may be available; call the Shelter Bay Community office at (360) 466-3805 for rates and details.



Swinomish Yacht Club

P.O. Box 602 — 310 North 1st Street
La Conner, WA 98257 USA

Region:
Whidbey & Everett
WA USA



Club Information

Commodore

Jerry Carr

ahoy@cruisesyc.com

360-770-8641

Club Contact

Phone: 360-466-4902

Email: ahoy@cruisesyc.org

WEB page: <https://http://www.cruisesyc.org>

Club House

Hours: Special Swinomish Yacht Club Events or Private Party Event Rental Only. No daily hours.

Comments: Located in the picturesque town of LaConner, WA, the clubhouse is an excellent venue for weddings/receptions, business luncheons, reunions, meetings, or any large gathering

Local Area

Laundry: Yes

Restaurants: Many restaurants, shops, galleries, boutiques, & museums in La Conner.

Transportation: La Conner within walking distance.

Local Marine Services

Name:

Phone:

Pump-Out: Yes

Fuel: Yes

Haul-Out: Yes

VHF Channel: 66A

Chandlery: Yes

Other Information: Numerous boating services available.

Moorage

Moorage is with: Marina

GPS: 48° 23.714' N 122° 29.790' W

Location: Reciprocal dock is inside La Conner Marina's South Basin visitors' dock - West side of dock. Enter marina just S of fuel dock & turn S.

Dockage: 110' of dock - no restriction on boat length. Use caution and be courteous if you are over 50' please.

Restricted Dates:

Boater's Contact: Dock Master Brent Malone on "Fish Tales"

Contact Phone: 360-466-7418 / 360-466-3118

Reimbursement: none

Time Limit: 1st night is \$5. Pay 2nd night at port rate, see our info sheet at the dock. Approx \$.50 per foot. (subject to update and season) First come, first served.

Rafting: Not Allowed

Terms: **Swift Current at Dock** /Register at head dock inside gate. You must fly your yacht clubs burgee, and you must have a valid reciprocal yacht club membership card

Facility Comments: Garbage & recycling on site. WiFi Internet is provide by the La Conner marina at no charge.

Power: 30A

WiFi: Yes

Water on dock: Yes

Restrooms: Yes

Showers: Yes

Alternative Mooring Options: Marina

Alternative Mooring Notes: Paid guest moorage is also available at marina if reciprocal moorage is full. Reciprocal clubs are at a reduced rate. You must notify the Port when paying.



Bremerton Yacht Club

2700 Yacht Haven Way NW
Bremerton, WA 98312 USA

Region:
Puget Sound North
WA USA



Club Information

Commodore

Tony Bernett

commodore@bremertonyachtclub.org

360-620-2709

Club Contact

Phone: 360-479-2662

Email: bremertonyc@clubexpress.com

WEB page: <https://www.bremertonyachtclub.org>

Club House

Hours: Tues to Thursday 9:00 to 5:00. Friday 9:00 to 7:00.

Saturday 9:00 to 3:00 Subject to change

Comments: and use of the lounge area. Store w snacks (open during normal club hours).

Local Area

Laundry: No

Restaurants: Small clubhouse store.

Transportation: Uber/Lyft

Local Marine Services

Name:

Phone:

Pump-Out: Yes

Fuel: No

Haul-Out: No

VHF Channel:

Chandlery: Yes

Other Information: Some marine supplies at their store.

Moorage

Moorage is with: Yacht Club

GPS: 47° 35.29' N 122° 39.75' W

Location: Bremerton Phinney Bay - South side of Port Washington Narrows which connects Sinclair Inlet (Bremerton) to Dyes Inlet (Silverdale).

Dockage: 250 feet on the east edges of main N/S dock and can accommodate yachts up to 60 ft in length.

Restricted Dates:

Boater's Contact: Caretakers in Club House

Contact Phone: 360-479-2662

Time Limit: 2 weeks of moorage per calander years, with the first 3 days of free moorage, \$5/day after first 3 days. There is a \$3/day per power cord.

Rafting: Allowed

Terms: Guest dock between 3 strings of covered moorage against East side of N-S dock. Register is in the shack at end of pier

Facility Comments: A key card is needed for the docks and facilities. It can be gotten at the pier shack. Free bag of ice, There is a store in club house, There is a small park adjacent to the yacht club with a shelter

Power: 30A

WiFi: Yes


Water on dock: Yes

Restrooms: Yes

Showers: Yes

Alternative Mooring Options: Anchorage

Alternative Mooring Notes: Anchorage in Phinney Bay



Brownsville Yacht Club

9790 Ogle Road NE, Box 16
Bremerton, WA 98311 USA

Region:
Puget Sound North
WA USA



Club Information

Commodore

Paul Rulifson
commodore.bvyc@gmail.com
(541) 292-1432

Club Contact

Phone: (360) 362-3309 (please leave a voicemail - we'll get back to you)
Email: info@brownsvilleyachtclub.org
WEB page: <https://brownsvilleyachtclub.org>

Club House

Hours: Sun thru Thur 8am to 12pm, Fri and Sat 8am to 2am by rental only
Comments: Rentals available in advance for groups up to 71 people. See [link](#)
club weekend rate is \$175.00 Friday 5pm to Sunday noon.

Local Area

Laundry: Yes

Restaurants: Brownsville Marina (a Public Port) with Boat launch, park, pavilion, propane, open 8am to 5pm phone 360 692 5498 ***** Brownsville Marina Fuel Dock open 830am to 430pm except Sundays. (Summer 2023) ***** Brownsville Deli & Diner open 11am to 5pm closed Mondays. (Phone 360 692 4127) (Has a selection of draft beer and wine available) ***** Daily Stop (Brownsville Store), 630am to 8pm weekdays, 8am to 8pm weekends. Phone 360 692 2073 ***** Sweeney's Country Style Meats and Seafood, 9am to 5pm weekdays, 10am to 3pm Saturdays. Phone 360 692 8802

Transportation: Taxi

Local Marine Services

Name: Brownsville Marina (Port of Brownsville)

Phone: 360 692 5498

Pump-Out: Yes

Fuel: Yes

Haul-Out: No

VHF Channel: 16 & 66A

Chandlery: No

Other Information: Fuel at end of "A" dock. Pump-out at entrance to marina on south end of Breakwater & on main dock. Be aware of limited depth at minus tides at the fuel dock.

Moorage

Moorage is with: Marina

GPS: 47° 39.10' N 122° 36.933' W

Location: Burke Bay - on Port Orchard Passage between Bremerton & Keyport.

Dockage: 90' breakwater moorage space. Max 2 boats/day.

Restricted Dates:

Boater's Contact: Port Office

Contact Phone: 360-692-5498

Time Limit: 2 days/mo. 4 days/year - free reciprocal available until BVYC reaches its monthly payment limit with Port of Brownsville.

Rafting: Not Allowed

Terms: Reciprocal forms at port office. Visitor responsible for electricity fees.

Facility Comments: Garbage/recycle, Propane, Diesel, and Gas available onsite. Ask port for WiFi access information.

Power: 30A

WiFi: Yes

Water on dock: Yes

Restrooms: Yes

Showers: Yes

Alternative Mooring Options: Anchorage, Marina

Alternative Mooring Notes: Anchor to SE of Marina in Grahn's Cove. Use caution with North winds.



Eagle Harbor Yacht Club

P.O. Box 10905
Bainbridge Island, WA 98110 USA

Region:
Puget Sound North
WA USA



Club Information

Commodore

Don Rulien (2024)

Club Contact

Phone:

Email: info@eagleharboryachtclub.com

WEB page: <https://eagleharboryachtclub.com>

Local Area

Laundry: Yes

Restaurants: Restaurants & Winslow shopping are within easy walking distance. The Bainbridge Island Historical Museum and the Bainbridge Island Museum of Art are pleasant visits, KiDiMu (kid's museum) is fun for younger children, all are located in Winslow.

Transportation: Ferry to Seattle is an easy walk through Waterfront Park or the business district.

Local Marine Services

Name:

Phone:

Pump-Out: Yes

Fuel: No

Haul-Out: No

VHF Channel: None monitored.

Chandlery: Yes

Other Information: Pump-Out requires marina staff assistance.

Moorage

Moorage is with: Marina

GPS: 47° 37.320 N 122° 31.285 W

Location: Assigned by Marina Manager.

Dockage: Slip sizes may vary. 40' typical, but up to two 50' if not already taken. First come basis, by one hour phone call.

Restricted Dates:

Boater's Contact: Brenda Pipo - Marina Mgr.

Contact Phone: 206-842-4202

Time Limit: 1 night free. 2 boats per night. One visit per member per 30 days. Additional nights may be purchased from marina.

Rafting: Not Allowed

Terms: Availability is on a "first come" basis. Call 206-842-4202 within one hour of your arrival and, if available, your reciprocal slip will be held for that one hour. Reservations are not otherwise accepted. If arriving after office hours, leave a message for a callback, usually within 30-60 minutes. Office hours: 0900 to 1700. 7 days.

Facility Comments: Winslow Wharf Marina (free) WiFi. Utilities are not included; there is a small extra charge payable to Winslow Wharf Marina, usually about \$5.

Power: 30A,50A

WiFi: Yes

Water on dock: Yes

Restrooms: Yes

Showers: Yes

Alternative Mooring Options: Anchorage, Marina

Alternative Mooring Notes: Also City Park dockage.



Edmonds Yacht Club

326 Admiral Way, suite 100 — First Floor
Edmonds, WA 98020 USA

Region:
Puget Sound North
WA USA



Club Information

Commodore

Carol Basile

commodore@edmondsyachtclub.com

Club Contact

Phone:

Email: Rear-Commodore@edmondsyachtclub.com

WEB page: <https://www.edmondsyachtclub.com>

Club House

Hours:

Comments: The Clubhouse is open to all reciprocal boaters during member functions when a current membership card is shown. At other times, the Clubhouse is rented for private events. Contact the Rear Commodore with questions.

Local Area

Laundry: Yes

Restaurants: Waterfront shops, parks, fishing pier, several excellent restaurants and city museum nearby

Transportation: Courtesy van service into Edmonds 9 - 5 pm daily.

Local Marine Services

Name:

Phone:

Pump-Out: Yes

Fuel: Yes

Haul-Out: Yes

VHF Channel: 69 & 16

Chandlery: No

Other Information: 50 ton Travel Lift, Small Boat lift & Do-It-Yourself Work Yard.

Moorage

Moorage is with: Marina

GPS: 47° 48.569' N 122° 23.518' W

Location: End of "N" Dock on East side, slips N-32, N-34, N-36. 124' of linear space. One or more slips may be rented for Oct-May and marked "reserved".

Dockage: 130' of linear Dock Space, rafting NOT allowed.

Restricted Dates:

Boater's Contact: Guest moorage

Contact Phone: 425-775-4588

Time Limit: 48 hours every 7 days, \$5/day.

Rafting: Not Allowed

Terms: Complete the form located at the Reciprocal moorage box on the lamppost near N-32. Cost is \$5/night, including power. Place payment in the envelope with your registration and then in the box. Contact Port of Edmonds Marina security (425-508-7490) for a dock key (may require deposit).

Facility Comments: Limited groceries, tackle, & bait available. 2 popular beaches near. Artificial reef for diving near.

Power: 30A

WiFi: No

Water on dock: Yes

Restrooms: Yes

Showers: Yes

Alternative Mooring Options: Marina

Alternative Mooring Notes: Guest moorage at Port of Edmonds. regular guest moorage rates apply.



Kingston Cove Yacht Club

P.O. Box 81 — 25864 Washington Blvd.
Kingston, WA 98346-081 USA

Region:
Puget Sound North
WA USA



Club Information

Commodore

Rita Osborn

Club Contact

Phone: 360-297-3371

Email: info@kcyc.org

WEB page: <https://http://kcyc.org>

Club House

Hours: Friday 6 - 9 pm. Happy Hour

Comments: The KCYC clubhouse is available for rental. The address is 25915 Washington Boulevard NE, Kingston, WA. Inquiries regarding clubhouse rental should be directed to the KCYC property rental manager Karen Viereck at 425-512-6229 or e-mail at KCYCRental@gmail.com. Office Hours are 9:00 AM to 5:00 PM. The clubhouse main room is 750 sq. ft. of carpeted space plus a 280 sq. ft. hardwood dance floor. There is a complete commercial kitchen available along with a separate full bar area and restroom facilities. The clubhouse has a maximum rated capacity of up to 85 people depending on the usage and arrangement desired. Outside the clubhouse is an 580 sq. ft. deck with a wide open view of the Port of Kingston and surrounding area. The deck is furnished with four glass tables, 20 chairs and several umbrellas.

Local Area

Laundry: Yes

Restaurants: Yes

Transportation: 2 Electric Cars available for guests at Port of Kingston.

Local Marine Services

Name: Port of Kingston

Phone: 360-297-3545

Pump-Out: Yes

Fuel: Yes

Haul-Out: No

VHF Channel: 65

Chandlery: No

Other Information: Electric Car available for checkout

Moorage

Moorage is with: Marina

GPS: 47° 47.50' N 122° 29.70' W

Location: The Port of Kingston will dynamically assign slips as they are available to members of bona fide yacht clubs that have an established reciprocal relation with the Kingston Cove Yacht Club.

Dockage: Dynamically assigned depending on the size of the boat.

Restricted Dates:

Boater's Contact: Harbormaster / Ray Carpenter

Contact Phone: (360) 297-3545

Time Limit: First night \$5.00; Subsequent nights \$5.00 Plus \$.50/ft for up to 3 consecutive nights. \$5.00 charge for Electric.

Rafting: Not Allowed

Terms: All reciprocal boaters must contact the Port of Kingston at 360-297-3545 and request reciprocal moorage. If available, the Port will assign you to a reciprocal slip dependent on boat size and availability. Current membership card from their yacht club must be shown to Port personnel. All boaters must complete a registration envelope located in Port Office. All reciprocal boaters are subject to the Port of Kingston rules & regulations regarding guest dock visitors. There is a \$5.00 per day dock charge for all boats, all days, and an additional \$5.00 per day for electrical. The second and third day's moorage is charged at \$5/day plus 50c per foot and \$5 per day for electrical, for a maximum of three consecutive nights. Each boater will be limited to two visits in an eight week period. Personal checks are authorized and should be made payable to: Kingston Cove Yacht Club All boaters must fly their reciprocal home club burgee during their stay.

Facility Comments: There are also, Free of charge, Electric vehicles available from the Port of Kingston for local transportation.

Power: 30A

WiFi: Yes

Water on dock: Yes

Restrooms: Yes

Showers: Yes

Alternative Mooring Options: Mooring Balls, Anchorage, Marina

Alternative Mooring Notes: Mooring buoys available North of ferry dock Anchorage available in Appletree Cove. Guest docks at Port of Kingston.



La Conner Yacht Club

PO Box 1289
La Conner, WA 98257 USA

Region:
Puget Sound North
WA USA



Club Information

Commodore

Willard Cox III and Babette Gundersen
laconneryachtclub@gmail.com

Club Contact

Phone:

Email: laconneryachtclub@gmail.com

WEB page: <https://http://laconneryc.org>

Local Area

Laundry: Yes

Restaurants: In the middle of town within easy walk to all shops, restaurants and grocery

Transportation: Skagit Regional Transit bus

Local Marine Services

Name: BOATERS DISCOUNT CENTER

Phone:

Pump-Out: Yes

Fuel: Yes

Haul-Out: Yes

VHF Channel:

Chandlery: Yes

Other Information:

Moorage

Moorage is with: Marina

GPS: 48° 23.46N 122° 29.85W

Location: The Town of La Conner has 3 separate docks with moorage available for small to large yachts. These are at the terminus of Benton, Calhoun and Washington street. All docks are new, and in the center of town. A side tie will occur with space available on both the outside and inside of the float. Below is a link to a map showing where the three docks are. The Calhoun dock is about 40 feet and located in front of the LaConner Tavern. The Washington dock is large (100 foot +) and in front of the Ligh

Dockage: Washington Dock 100 Foot, Benton Dock 75 foot, Calhoun dock 40 foot,

Restricted Dates:

Boater's Contact: Town of LaConner

Contact Phone:

Reimbursement: First night is \$7.50. Nights thereafter at customary rates Pay at dock kiosk 10 feet@ \$.75=\$7.50. Write yacht club on receipt and put in window.

Time Limit:

Rafting: Not Allowed

Terms: This moorage will be available for the first night at with standard charges for stays thereafter. No power or water is available. The La Conner Yacht Club would also appreciate an email (LaConneryachtclub@gmail.com) from you regarding your visit.

Facility Comments: Port of Skagit County within walking distance has restrooms, showers, laundry

Power: None

WiFi:

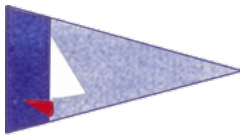
Water on dock: No

Restrooms Yes

Showers: Yes

Alternative Mooring Options: Marina

Alternative Mooring Notes: Port of Skagit County



Port Madison Yacht Club

P.O. Box 10002
Bainbridge Island , WA 98110 USA

Region:
Puget Sound North
WA USA



Club Information

Commodore

Barbara Belt

Club Contact

Phone: 206-842-8826 phone available in clubhouse for local use

Email: info@portmadisonyc.org

WEB page: <https://portmadisonyc.org>

Club House

Hours:

Comments: Kitchen & deck with BBQ

Local Area

Laundry: No

Restaurants: No restaurants or stores near.

Transportation: Local bus service during commuter hours
- Kitsap transit.

Local Marine Services

Name:

Phone:

Pump-Out: No

Fuel: No

Haul-Out: No

VHF Channel: None monitored

Chandlery: No

Other Information:

Moorage

Moorage is with: Yacht Club

GPS: 47° 42.034' N 122° 31.744' W

Location: Port Madison on N end of Bainbridge Island
Halfway into the bay west of Seattle YC outstation. Watch depth at low tide.

Dockage: 70' guest dock. 110 volt power for use only while boat occupied.

Restricted Dates:

Boater's Contact: Langley Gace

Contact Phone: 206-947-1483 - Club yearbook in registration box

Time Limit: 2 consecutive days. No reservations. Tie up and sign guest book.

Rafting: Allowed

Terms: To approach guest dock pass around the west end of their docks to the long dock on the inside of the finger piers.

Facility Comments: 110 Volt power not for overnight usage - used for hand tools only.

Power: 15A

WiFi: No

Water on dock: Yes

Restrooms: Yes

Showers: No

Alternative Mooring Options: Anchorage

Alternative Mooring Notes:



Port Orchard Yacht Club

P.O. Box 3
Port Orchard, WA 98336-0003 USA

Region:
Puget Sound North
WA USA



Club Information

Commodore

Tom Hoffman

commodore@poyc.org

Club Contact

Phone: 360-876-9010

Email: secretary@poyc.org

WEB page: <https://www.poyc.org>

Club House

Hours:

Comments: Free use of clubhouse by pre-arrangement. Covered BBQ area. Feel free to join in during any club activities.

Local Area

Laundry: Yes

Restaurants: Port Orchard restaurants (casual & fine dining), bakery, microbrewery pubs, & shops approximately 10 minute walk. Local ferry service available from Port Orchard to Bremerton waterfront area and shops

Transportation:

Local Marine Services

Name:

Phone:

Pump-Out: Yes

Fuel: Yes

Haul-Out: Yes

VHF Channel: Not monitored

Chandlery: Yes

Other Information: POYC is flanked by 2 full-service marine repair facilities.

Moorage

Moorage is with: Yacht Club

GPS: 47° 32' 25" N 122° 38' 45" W

Location: Sinclair Inlet - South side - across from Bremerton Navy Base.

Dockage: Slips AA-1 and M15: "AA-1" (NE corner, 40'X16' Side Tie); "M15" (enter from N, outside breakwater, adjacent to brow, 18'X45', less than 5' at MLLW).

Restricted Dates:

Boater's Contact: Club members moored in slips E-21 and A-33

Contact Phone: 360-876-9010

Time Limit: First 3 days moorage is free (30 Amp Power - \$3/day). \$5/day for additional days with officer approval - up to 14 days/year. Reservations are required for special event group cruise-ins.

Rafting: Not Allowed

Terms: The registration/Gate Card Box is located on M dock just north of the main brow. Contact members moored in slips E-21 and A-33 or any of persons listed for assistance or gate key.

Facility Comments: Phone, ice & garbage.

Power: 30A

WiFi: No

Water on dock: Yes

Restrooms: Yes

Showers: Yes

Alternative Mooring Options: None

Alternative Mooring Notes:



Poulsbo Yacht Club

18129 Fjord Drive NE - Suite T
Poulsbo, WA 98370 USA

Region:
Puget Sound North
WA USA



Club Information

Commodore

Nick Valladarez

Commodore@poulsboyc.org

Club Contact

Phone: 360-779-3116

Email: poulsboyc@gmail.com

WEB page: <https://poulsboyc.org>

Club House

Hours:

Comments:

Local Area

Laundry: Yes

Restaurants: In downtown Poulsbo - about 4 blocks from clubhouse.

Transportation:

Local Marine Services

Name: Port of Poulsbo

Phone: 360-779-9905

Pump-Out: Yes

Fuel: Yes

Haul-Out: No

VHF Channel:

Chandlery: Yes

Other Information: Pumpouts at PYC at end of fairway between A and D docks and end of fairway between A and B docks. Fuel at Port of Poulsbo (1/3 mile N of PYC marina) - 360-779-3505. Chandlery in downtown Poulsbo.

Moorage

Moorage is with: Yacht Club

GPS: 47° 43.6 N 122° 38.3 W

Location: Second marina on Starboard side as you enter Liberty Bay.

Dockage: 122' Inside of breakwater, edge of dock painted blue. No reciprocal moorage first 130' of dock.

Restricted Dates:

Boater's Contact: Andy Fox (Dockmaster)

Contact Phone: 425-830-2369

Time Limit: One 24 hour stay/quarter for \$5 fee. The second through fourth nights are \$.50/foot. Recip fee includes one 30 amp hookup. No reservations. First come first serve.

Rafting: Not Allowed

Terms: Kiosk on "C" Dock. Additional electrical connection are an additional \$5 per day. If a boat arrives and needs the use of one of the 2 receptacles, the first boat must relinquish one of the 2 receptacles.

Facility Comments: Washroom & showers in reciprocal areas of clubhouse. Ice (\$2/bag), dock carts. Entrance cards available. Garbage & recycling north end parking lot.

Power: 30A

WiFi: Yes

Water on dock: Yes

Restrooms Yes

Showers: Yes

Alternative Mooring Options: None

Alternative Mooring Notes:



Roche Harbor Yacht Club

7001 Seaview Ave. NW, Suite 160-446
Seattle, WA 98117 USA

Region:
Puget Sound North
WA USA



Club Information

Commodore

Ken Hammerquist
commodore@rhyc.org
206-484-7072

Club Contact

Phone: 503 703 1079
Email: rearcommodore@rhyc.org
WEB page: <https://www.rhyc.org>

Local Area

Laundry: Yes

Restaurants: Short walk to restaurants, many other shops & 24-hr. banking. Waterfront Park has festivals, events, music. Naval museum near.

Transportation: Buses near. Next to ferry terminal to Seattle & Port Orchard.

Local Marine Services

Name:

Phone:

Pump-Out: Yes

Fuel: Yes

Haul-Out: No

VHF Channel: 66A

Chandlery: No

Other Information:

Moorage

Moorage is with: Marina

GPS: 47° 33.688' N 122° 37.348' W

Location: Check in at the Port of Bremerton Harbormaster's office & request RHYC reciprocal moorage.

Dockage: 60 ft of dock space for up to 2 boats max. per night paid by RHYC. Marina accepts boats over 60 ft, owner/user responsible for extra costs.

Restricted Dates:

Boater's Contact: Harbormaster

Contact Phone: 360-373-1035 / 1-800-547-3661 (after hours)

Time Limit: Each boat max. stay is 2 night's per calendar month. Maximum of 2 boats per night with combined max. moorage paid of 60 ft. First come first served.

Rafting: Not Allowed

Terms: Harbormaster will collect for power & extras.

Facility Comments: Restrooms etc next to harbormaster's office. Wi Fi available

Power: 30A,50A

WiFi: Yes

Water on dock: Yes

Restrooms Yes

Showers: Yes

Alternative Mooring Options: Marina

Alternative Mooring Notes:



Seabacs Yacht Club (Boeing Co.)

P/O Box 3707, M/S 4H-58
Seattle, WA 98124 USA

Region:
Puget Sound North
WA USA



Club Information

Commodore

Patrick Forbes

patbbbb@comcast.net

(360) 668-3190

Club Contact

Phone: Any Club Officer - Recipr. Chair Craig Waffle 352 631-3020

Email: majwaffle@yahoo.com

WEB page: <https://http://www.seabacs.com>

Local Area

Laundry: Yes

Restaurants: Cafe/Deli in port office building. No others within walking distance.

Transportation:

Local Marine Services

Name:

Phone:

Pump-Out: Yes

Fuel: Yes

Haul-Out: No

VHF Channel:

Chandlery: No

Other Information: Full service marina.

Moorage

Moorage is with: Marina

GPS: 47° 39.10' N 122° 36.80' W

Location: On Kitsap Peninsula about 4 miles South of the Agate Pass bridge & 7 miles North of Bremerton.

Dockage: Several 100' of side tie & some 40' slips on marina breakwater.

Restricted Dates:

Boater's Contact:

Contact Phone: 360-692-5498

Time Limit: 2 nights - 1 time/month. Visitor pays for electricity if used.

Rafting:

Terms: On guest dock. Max 2 boats/night. Max 40' boat length.

Facility Comments: Restrooms on guest docks. Add'l restrooms & showers at main marina building. Picnic area & Pavillion available.

Power: 30A

WiFi:

Water on dock: Yes

Restrooms: Yes

Showers: Yes

Alternative Mooring Options: None

Alternative Mooring Notes:



Sinclair Inlet Yacht Club

P.O. Box 1197
Port Orchard, WA 98366 USA

Region:
Puget Sound North
WA USA



Club Information

Commodore

Rhonda Jungquist
sinclairinletyachtclub@gmail.com
360-602-1137

Club Contact

Phone: 360-602-1137
Email: sinclairinletyachtclub@gmail.com
WEB page: <https://sinclairinletyachtclub.org>

Local Area

Laundry: Yes

Restaurants: Several restaurants, shops, groceries, movies, library, US Post Office and other businesses are located near the marina in downtown Port Orchard.

Transportation: Public bus service at dock side along with, foot ferry service to Bremerton/Washington State Ferry (to/from Seattle) and taxi service.

Local Marine Services

Name:

Phone:

Pump-Out: Yes

Fuel: Yes

Haul-Out: Yes

VHF Channel: VHF 66A

Chandlery: Yes

Other Information: Fuel and Pump Out is available at the marina. Full service repair yards are located near by.

Moorage

Moorage is with: Marina

GPS: 47° 32.69 N 122° 38.37 W

Location: Port Orchard Marina

Dockage: See Moorage Details below:

Restricted Dates:

Boater's Contact: Marine Office

Contact Phone: 360-876-5535 (After Hours 1-800-547-3661)

Time Limit: 24 consecutive hours, once in a 60-day period. Up to 3 boats from the same yacht club will be granted reciprocal moorage in any 24 consecutive hours. No more than 6 boats will be granted reciprocal moorage in any 24 consecutive hours. No more than 10 boats will be granted reciprocal moorage in any month.

Rafting: Not Allowed

Terms: Port Orchard Marina Guest Moorage includes both sides of Dock G 40ft slips and 1500 feet dock space inside East & North breakwater docks or outside breakwater docks see marina layout map.

Facility Comments: Check Port Orchard Marina webpage for updated local information regarding waterfront festivals and other events

Power: 30A,50A

WiFi: Yes

Water on dock: Yes

Restrooms Yes

Showers: Yes

Alternative Mooring Options: Marina

Alternative Mooring Notes:



West Seattle Yacht Club

P.O. Box 16095
Seattle, WA 98116 USA

Region:
Puget Sound North
WA USA



Club Information

Commodore

Julie Ethier
253-631-3737

Club Contact

Phone: 206-356-7130 Scott
Email: westseattleyachtclub@gmail.com
WEB page: <https://www.westseattleyachtclub.org>

Local Area

Laundry: Yes
Restaurants: No
Transportation:

Local Marine Services

Name:
Phone:
Pump-Out: Yes
Fuel: Yes
Haul-Out: No
VHF Channel:
Chandlery: No
Other Information:

Moorage

Moorage is with: Marina
GPS: 47° 39.10' N 122° 36.65' W
Location: Burke Bay on western shore of the Port Orchard Waterway between Poulsbo + Bremerton - Guest Dock.
Dockage: 2 slips
Restricted Dates:
Boater's Contact:
Contact Phone: 360-692-5498
Time Limit: 2 slips available per night. Rafting is permitted. 1 night. Maximum per yacht club is 4 boats/month.
Rafting: Not Allowed
Terms: Tie up at guest dock & check in with Harbormaster
Facility Comments:
Power: 30A
WiFi: Yes
Water on dock: Yes
Restrooms Yes
Showers: Yes
Alternative Mooring Options: Marina
Alternative Mooring Notes: Colocated with Brownsville Marina



Corinthian Yacht Club of Tacoma

5624 Marine View Drive
Tacoma, WA 98422 USA

Region:
Puget Sound South
WA USA



Club Information

Commodore

Jeremy Bush

commodore@cyct.com

Club Contact

Phone:

Email: rearcommodore@cyct.com

WEB page: <https://www.cyct.com>

Local Area

Laundry: Yes

Restaurants: Lots of shops, restaurants, taverns, museums, etc near.

Transportation: Trolley & buses.

Local Marine Services

Name:

Phone:

Pump-Out: Yes

Fuel: Yes

Haul-Out: Yes

VHF Channel: 78

Chandlery: No

Other Information:

Moorage

Moorage is with: Marina

GPS: 47° 14.772' N 122° 25.951' W

Location: on the Foss Waterway in downtown Tacoma - Dock Street Marina - all way down on west (In front of the Glass Museum).

Dockage: Max 2 boats reciprocal .

Restricted Dates:

Boater's Contact: marina office / after hours

Contact Phone: 253-572-2524 / 253-250-1906

Time Limit: Up to 1 night/month and 2 nights/calendar year. Reciprocal limited to 2 slips/night. Make your reservations with marina or First Come First Served.

Rafting: Not Allowed

Terms: Pay marina & get reimbursed up to 50 ft in length. Submit paid receipt with copy of yacht club membership to CYCT Tacoma at 5624 Marine View Drive, Tacoma, WA 98422. Power not reimbursed.

Facility Comments: Broadband Xpress at dock.

Power: None,30A,50A

WiFi: Yes


Water on dock: Yes

Restrooms Yes

Showers: Yes

Alternative Mooring Options: None

Alternative Mooring Notes:



Day Island Yacht Club

PO Box 65926 — 2120 91st Ave West
University Place, WA 98464 USA

Region:
Puget Sound South
WA USA



Club Information

Commodore

Stanley Schmidtke

commodore@dayislandyc.org

253-381-2995

Club Contact

Phone: 253-565-3777

Email: info@dayislandyc.org

WEB page: <https://www.dayislandyc.org>

Club House

Hours:

Comments: Light House Lounge w. pool + games tables, large screen TV w DVD player, & book exchange. Covered picnic tables on the spacious deck with view of The Tacoma Narrows and the Tacoma Narrows Bridge.

Local Area

Laundry: No

Restaurants: NEW restaurant "Dock 19" good food just 1 Block North to Narrows Marina. New Brewery and Tap Room North West Brewery at same location. Steamer's (seafood) & Titlow Beach Tavern approx 1/4 mile walk. Great Golfing at Chambers Bay Links a short taxi ride away.

Transportation: Short bus/taxi ride or 1 1/2 mile walk to major shopping center w grocery + drug stores, theater, bowling, restaurants + laundry facilities. Bus/Taxi schedules avail at head of pier in phone booth.

Local Marine Services

Name: Aaron's Marine Service

Phone: 253-564-1644

Pump-Out: Yes

Fuel: No

Haul-Out: No

VHF Channel: Not Monitored

Chandlery: Yes

Other Information: Fishing supplies + other marine maintenance and services within walking distance.

Moorage

Moorage is with: Yacht Club

GPS: 47° 14.301' N 122° 33.662' W

Location: 1 mile S of Narrows Bridge. Entrance restricted until there is a + 4 foot tide. Stay in channel to West side. There is a water depth marker on the East side of the basin as you enter the Day Island Lagoon. Keep it to your Port side on entry by the boathouses. Then keep the 3 green day marks to port on entry to the recip dock.

Dockage: 120' total - max 4 boats

Restricted Dates:

Boater's Contact: Caretaker Dale Moss

Contact Phone: 509-304-8812 (cell) or 253-564-7357 (home)

Reimbursement: None Required

Time Limit: 2 nights / month / year

Rafting: Allowed

Terms: Tie up and contact Caretaker Dale located in Apartment on the Ground Floor of the Club House, to sign in. Both 20A and 30A shorepower available. Yellow line on dock indicates low water at Low Tide. Pump Out station available on dock.

Facility Comments: Gate/Clubhouse card \$10 deposit. Register with Caretaker - also get code to bathroom and Showers, both of which are located in Clubhouse basement. Information on Wi Fi access. Fresh water washdown. Tid

Power: 20A,30A

WiFi: Yes

Water on dock: Yes

Restrooms: Yes

Showers: Yes

Alternative Mooring Options: None

Alternative Mooring Notes:



Des Moines Yacht Club

P.O. Box 13004 — 22737 Marine View Drive S.
Des Moines, WA 98198-1001 USA

Region:
Puget Sound South
WA USA



Club Information

Commodore

Debbie Minniti
debbie.minniti@comcast.net
253-905-6237

Club Contact

Phone: 206-878-7220
Email: vicecommodore@desmoinesyachtclub.com
WEB page: <https://www.desmoinesyachtclub.com>

Club House

Hours: 8:00am to 10:00pm
Comments: Lounge w kitchenette available

Local Area

Laundry: Yes
Restaurants: Yes
Transportation:

Local Marine Services

Name: CSR Marine
Phone: 206-878-4414
Pump-Out: Yes
Fuel: Yes
Haul-Out: Yes
VHF Channel:
Chandlery: No
Other Information: Club Docks located in the Des Moines Marina -South

Moorage

Moorage is with: Yacht Club
GPS: 47° 23.811' N 122°19.810' W
Location: East shore of East Passage -
Dockage: 100' w. 50' max. length + 14' width. First come first served.
Restricted Dates: Closed to reciprocal thanksgiving through Jan 1, May 10 -May 12, July 4 - July 6
Boater's Contact: Club Steward (moble Home behind club) Jeff & Vonda Jackson
Contact Phone: 253 941 7236
Time Limit: 48 hours - Max 3 boats/YC. Max beam 14', Closed to reciprocal Thanksgiving through Jan. 1st. May 10 - May 12, July 4 - July 6
Rafting: Not Allowed
Terms: Green-striped area - South side + West end of "A" dock. Not open to visitors on Memorial Day, July 4th, Labor Day. Power \$5.00/day
Facility Comments: Call club steward for lockbox combination for key. Lockbox isto the right of the dock ramp.
Power: 30A
WiFi: Yes
Water on dock: Yes
Restrooms Yes
Showers: Yes
Alternative Mooring Options: None
Alternative Mooring Notes: Des Moines Marina



Fircrest Yacht Club

P.O. Box 1972
Tacoma, WA 98401 USA

Region:
Puget Sound South
WA USA



Club Information

Commodore

Keith McNeil
keithandlizbeth@comcast.net
2067942558

Club Contact

Phone:

Email: info@fircrestyc.org

WEB page: <https://www.fircrestyc.org>

Local Area

Laundry: Yes

Restaurants: Anthony's Home Port Restaurant within walking distance. Groceries 1 mile by bus/ Pt. Defiance Zoo, Aquarium, & antique shops within walking distance.

Transportation: Tacoma Transit Bus; WA State Ferry to Vashon Island is nearby

Local Marine Services

Name: Breakwater Marina

Phone: 253-752-6663

Pump-Out: Yes

Fuel: No

Haul-Out: No

VHF Channel: Not Required

Chandlery: Yes

Other Information: This is a full service marina. Repair service available at marina.

Moorage

Moorage is with: Marina

GPS: 47° 18.30' N 122° 30.69' W

Location: At Breakwater Marina in Tacoma Yacht Club Basin at Point Defiance.

Dockage: 55' max length.

Restricted Dates: None - Based upon availability

Boater's Contact: Any Staff at Marina can handle reciprocals

Contact Phone: 253-752-6663

Reimbursement: Marina to submit invoice to Commodore for review and approval who will then submit to Treasurer for payment.

Time Limit: 2 Nights every 30 days, electricity is extra

Rafting: Not Allowed

Terms: Reservation recommended.

Facility Comments: Full Service Marina

Power: 20A

WiFi: Yes


Water on dock: Yes

Restrooms: Yes

Showers: Yes

Alternative Mooring Options: Marina

Alternative Mooring Notes: Foss Harbor Marina is also reciprocal marina nearby. Fuel, market, watercraft rental, full amenities. Call 253.272-4404.



Fox Island Yacht Club

P.O. Box 1 — 1061 12th Ave
Fox Island, WA 98333 USA

Region:
Puget Sound South
WA USA



Club Information

Commodore

Charlie Souliere

commodore@fiyc.com

Club Contact

Phone: 253-549-2603 msg

Email: webmaster@fiyc.com

WEB page: <https://www.fiyc.com>

Club House

Hours: Clubhouse is closed except for events. The restrooms and showers are open with the code to get inside.

Comments: Covered pavilion, pickle ball court, restrooms and facilities.

Local Area

Laundry: No

Restaurants: NO

Transportation: No

Local Marine Services

Name:

Phone:

Pump-Out: No

Fuel: No

Haul-Out: No

VHF Channel:

Chandlery: No

Other Information: Nearest fuel docks are in Tacoma.

Moorage

Moorage is with: Yacht Club

GPS: 47° 14.411' N 122° 36.091' W

Location: On Fox Island. From center span of Tacoma Narrows Bridge, steer 232° True to entrance to Cedrona Cove - YC on starboard side.

Dockage: 60' dock - 3 boats max if stern in. Reciprocal moorage is provided on the signed, inside west T, portion of the dock and buoys only. Reciprocal moorage is not permitted anywhere else on the dock.

Restricted Dates: Moorage closed to Guests July 21 through July 24, 2023.

Boater's Contact: Gene Miller

Contact Phone: 253-677-4826 (cell)

Time Limit: 2 nights

Rafting: Allowed

Terms: Register at head of dock. At zero tide, depth is 3.9' at reciprocal dock & 4' at entrance. Bear to the East side of the channel entering and leaving the cove. Rafting is allowed. Dock and grounds are open to members and guests. Restroom open. Use code 1-5-3 to access. Door is at the right side of the deck facing the clubhouse.

Facility Comments: WiFi password Aymesh1 Power is \$3/day. Pay at registration booth.

Power: 30A

WiFi: Yes

Water on dock: Yes

Restrooms: Yes

Showers: Yes

Alternative Mooring Options: None

Alternative Mooring Notes:



Gig Harbor Yacht Club

8209 Stinson Ave. — same
Gig Harbor, WA 98332 USA

Region:
Puget Sound South
WA USA



Club Information

Commodore

Mike Burton

Michael.burton@comcast.net

253-225-0107

Club Contact

Phone: 253-851-1807

Email:

WEB page: <https://www.gigharboryc.com>

Club House

Hours:

Comments: May be rented

Local Area

Laundry: Yes

Restaurants: Shops & Restaurants within walking distance.

Transportation: Local transit, (shuttle trolley, summer only) taxi

Local Marine Services

Name: Gig Harbor Marina

Phone:

Pump-Out: Yes

Fuel: No

Haul-Out: Yes

VHF Channel:

Chandlery: Yes

Other Information: At nearby city guest dock

Moorage

Moorage is with: Marina

GPS: 47° 20.30' N 122° 35.30' W

Location: at the head of Gig Harbor bay just E of Anthony's restaurant.

Dockage: 80' total dock

Restricted Dates:

Boater's Contact: Office /Dave Pitt

Contact Phone: 206-304-1477

Time Limit: 48 hours

Rafting: Allowed

Terms: Gig Harbor Yacht Club has an 80' guest dock for reciprocal use at the Peninsula Yacht Basin Marina. There is a nominal charge for (30 amp) power. Arrangements for longer stays can be made through the marina owner, Jerald Harbaugh, at his going rate and upon slip availability. Jerald's hours are 0900 to 1700 7days a week. Phone / Fax 253-858-2250. Special arrangements can be made with our Commodore when a club cruise is held in the harbor for longer than two days. Power and water are available on the dock. Shower / heads are behind the office. Shops and restaurants are within walking distance. If one of our club officers or members can be of assistance to you, please feel free to contact us. We hope you enjoy your visit.

Facility Comments: Security gate lock & shower combination on Registration form in metal box on office windowsill.

Power: 30A

WiFi: No


Water on dock: Yes

Restrooms: Yes

Showers: Yes

Alternative Mooring Options: Anchorage

Alternative Mooring Notes:



Olympia Yacht Club

201 Simmons St NW — 201 Simmons St NW
Olympia, WA 98501 USA

Region:
Puget Sound South
WA USA



Club Information

Commodore

Lenora Tanaka

commodore@theolympiyachtclub.com

360 942 8783

Club Contact

Phone: 253 655 7024

Email: support@theolympiyachtclub.com

WEB page: <https://www.theolympiyachtclub.com/>

Club House

Hours:

Comments:

Local Area

Laundry: No

Restaurants: Groceries at head of OYC dock. Hardware, many restaurants, shops, and the State Capitol are within walking distance.

Transportation: Excellent public transit.

Local Marine Services

Name: Port of Olympia Swantown Boatworks

Phone: 360-528-8049

Pump-Out: Yes

Fuel: Yes

Haul-Out: Yes

VHF Channel:

Chandlery: Yes

Other Information: Swantown has haulout to 77 tons and several marine repair businesses. Pumpout is across from OYC at Percival Landing. The nearest fuel is at Swantown Marina 360-528-8049 Diesel and Gasoline

Moorage

Moorage is with: Yacht Club

GPS: 47° 02.867' N 122° 54.352' W

Location: OYC is at the extreme south end of Budd Inlet. Guest dock is the most northwesterly 600 dock. Rafting of up to three boats is permitted.

Dockage: Reciprocal moorage is now located on the outer most pier 600 dock. Three boat rafting is allowed. Pre-register at <https://form.123formbuilder.com/form-6474523/reciprocal-moorage-request>

Restricted Dates: The guest dock is restricted to OYC boats only the first Friday after Labor Day.

Boater's Contact: Ron Vukonich Reciprocal Chair

Contact Phone: 206 909 4804

Reimbursement: N/A

Time Limit: 48 hours complimentary moorage, limit of five days in any 30-day period. First come-first served.

Rafting: Allowed

Terms: Moorage after 48 hrs: \$.50/ft per day.

Facility Comments: Ice (\$1/bag), Shower (\$1), Garbage (NE corner of parking lot; code 253). Parking limited to one car per boat.

Power: 30A

WiFi: Yes

Water on dock: Yes

Restrooms: Yes

Showers: Yes

Alternative Mooring Options: Marina

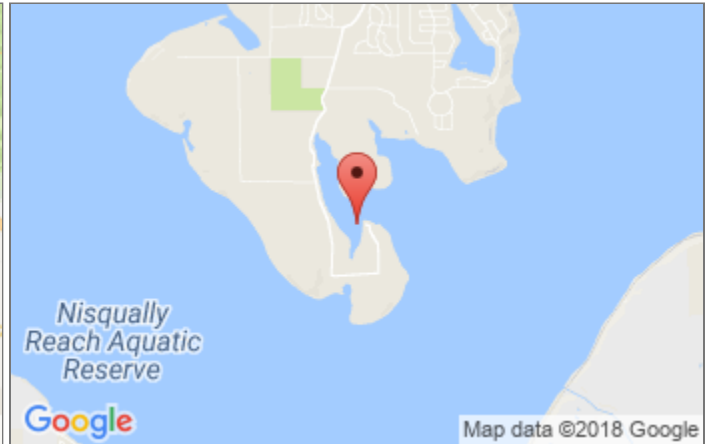
Alternative Mooring Notes: Public moorage at Port of Olympia Swantown Marina (www.swantownmarina.com) and City of Olympia Percival Landing (<http://olympiawa.gov/city-services/parks/percival-landing.aspx>)



Oro Bay Yacht Club

13312 Agate Beach Road
Anderson Island, WA 98303 USA

Region:
Puget Sound South
WA USA



Club Information

Commodore

Rob Tate

Club Contact

Phone: 253-278-6290 Cmdr Rob Tate

Email:

WEB page: <https://http://orobayyc.org>

Local Area

Laundry: No

Restaurants: No

Transportation: No

Local Marine Services

Name: Zittles or Narrows Marina

Phone:

Pump-Out: No

Fuel: No

Haul-Out: No

VHF Channel:

Chandlery: No

Other Information:

Moorage

Moorage is with: Marina

GPS: 47° 08.165' N 122° 42.124' W

Location: Oro Bay on Anderson Island. Nisqually between McNeil Isl. & river delta. Enter between Cole & Lyle Pts. Follow buoys to Inner Bay. Channel quite shallow at low tides.

Dockage: 55 ft. w. shed at west end. Vessels up to 12' beam. Tie up parallel to N side of dock.

Restricted Dates:

Boater's Contact: Brandon Cole

Contact Phone:

Time Limit: 48 hours / month

Rafting: Not Allowed

Terms: Register at dock box.

Facility Comments: 'His & Hers' Portapotties. Phone w. local directory. Fresh water made by reverse osmosis -- do not wash boats with it. Great views of Mt. Ranier.

Power: 30A

WiFi: No

Water on dock: Yes

Restrooms: Yes

Showers: No

Alternative Mooring Options: Anchorage

Alternative Mooring Notes: Anchorage not good when strong SW winds



Quartermaster Yacht Club

P.O. Box 2927 — 23428 Vashon Hwy SW
Vashon, WA 98070 USA

Region:
Puget Sound South
WA USA



Club Information

Commodore

Tom Buscaglia (Lynn)
commodore@qyc1.org
305-409-3660

Club Contact

Phone: 206-463-3309

Email:

WEB page: <https://www.qycv.org>

Club House

Hours:

Comments: Clubhouse deck & heads available for use.
Clubhouse access subject to QYC approval - contact Rear Commodore

Local Area

Laundry: No

Restaurants: Burton Coffee Stand, B&B & Burton Store Near.

Transportation: Limited bus service to Vashon 5 miles north.

Local Marine Services

Name:

Phone:

Pump-Out: No

Fuel: No

Haul-Out: No

VHF Channel: None monitored

Chandlery: No

Other Information: Nearest Fuel @ Breakwater Marina in Tacoma - 9 miles.

Moorage

Moorage is with: Yacht Club

GPS: 47° 23.62' N 122° 27.84' W

Location: Vashon Island - SW Inner Quartermaster Harbor.

Dockage: 60' (depending on tide). First come, first serve.

Restricted Dates: Our yearly Jr. Sailing Program is between 8:45 AM and 5:00 PM, Mon thru Thurs, usually starts 7/5 for six weeks.

Boater's Contact: Glenn McCormick, Caretaker

Contact Phone: 206-498-8348

Time Limit: Free first 48 hours & max 4 days/month. Extra days \$1.00/ft. Electricity (30 amp) is available at \$4.00 per day. On First Come, First Served basis. Plan to arrive between sunrise & sunset. Check out at noon. Noise limit after 10 pm.

Rafting: Allowed

Terms: Reciprocal moorage is located on the inside of the two main floats toward the shore. Exercise caution at low tide, and extreme caution if the wind is up. Register at gray box at foot of ramp. Drop completed form with fees in lower gray locked box.

Facility Comments: Gate combo & key to heads in registration box. No garbage service. Respect Private property & beach north of club. Use beach to the south for your pleasure and walking your pets.

Power: 30A

WiFi: No

Water on dock: Yes

Restrooms: Yes

Showers: No

Alternative Mooring Options: Anchorage

Alternative Mooring Notes: Caretaker Glenn McCormick on "Sara" in S-48. 206-498-8348



Shelton Yacht Club

Mailing: P.O. Box 2270 — Physical location: 701 E.Pine St.
Shelton, WA 98584 USA

Region:
Puget Sound South
WA USA



Club Information

Commodore

Terry Mehl
Thorval@yahoo.com
253-334-0073

Club Contact

Phone: 360-426-9476
Email: SYC@SheltonYachtClub.com
WEB page: <https://www.SheltonYachtClub.com>

Club House

Hours: As needed
Comments: Call in advance if you want to use the clubhouse. Call Per Nilsen at 360-229-6718 to reserve.

Local Area

Laundry: No
Restaurants: Downtown Shelton is approx 6 blocks away.
Transportation: Local Mason County Transit Bus Service

Local Marine Services

Name: Shelton Yacht Club
Phone: 360-426-9476
Pump-Out: Yes
Fuel: No
Haul-Out: No
VHF Channel: None
Chandlery: No
Other Information: Haul Out Railway is restricted to Shelton Yacht Club Members only....

Moorage

Moorage is with: Yacht Club
GPS: 47° 12.835' N 123° 5.096' W
Location: Hammersley Inlet is 8 mi long with currents up to 5 kn. With proper planning, a depth sounder, & care, it can be navigated without incident. Mariners are advised to create a route, and stick to it.
Dockage: GUEST DOCK IS 113 FEET LONG AND IS TWO SIDED ALLOWING FOR 180 FEET OF MOORAGE. HOLDING TANK PUMP OUT TAKES UP 40 FEET.
Restricted Dates: None
Boater's Contact: George Daly
Contact Phone: 360-580-1708
Reimbursement: None
Time Limit: 48 hours - Limited to one visit every 30 days
Rafting: Required
Terms: Self-registration at head of dock. There is a \$5.00 charge per night paid to The Port of Shelton. Three Power Pedestals are equipped with six 30 amp outlets. Electricity is free.
Facility Comments: We have a large area on the pier for visiting yacht club functions. Visit us and enjoy the Mason County Oysterfest on the first weekend of October every year!
Power: 30A
WiFi: Yes
Water on dock: Yes
Restrooms: Yes
Showers: No
Alternative Mooring Options: None
Alternative Mooring Notes:



South Sound Sailing Society

P.O. Box 1102
Olympia, WA 98507-1102 USA

Region:
Puget Sound South
WA USA



Club Information

Commodore

Alan Hoffman

commodore@ssssclub.com

Club Contact

Phone:

Email: theboard@ssssclub.com

WEB page: <https://http://www.ssssclub.com/>

Local Area

Laundry: No

Restaurants: Yes, Downtown Olympia within easy walking distance. Farmers Market north of landing.

Transportation: Intercity Transit (bus station two blocks away)

Local Marine Services

Name: Swantown Boatworks

Phone: 360-528-8059

Pump-Out: Yes

Fuel: Yes

Haul-Out: Yes

VHF Channel:

Chandlery: Yes

Other Information: Pump out downtown at Percival Landing. Fuel available at Boston Harbor Marina and at Swantown Marina.

Moorage

Moorage is with: Marina

GPS: 47° 02.779' N 122° 54.286' W

Location: Head of Budd Inlet South of Port of Olympia Marine Terminal below boardwalk at Percival Landing. D-Dock is at West side of waterway below Oyster House. E-Dock is at East side of waterway across from D-Dock and below park. F-Dock is at East side of waterway before D- and E-Docks. Location of pump out station. Fees: D-Dock: \$11/day up to 20' plus \$0.40/ft-day over 20' (no shore power) E-Dock: \$16/day up to 20' plus \$0.80/ft-day over 20' (30 & 50 amp shore power)

Dockage: On space available basis at Percival Landing. First request received per day for up to 50ft boat length.

Restricted Dates:

Boater's Contact: City of Olympia Parks, Arts and Recreation

Contact Phone: 360-753-8380

Reimbursement: Mail Original receipt, Registration form and a Copy of your current YC membership card to: South Sound Sailing Society attn Reciprocal Manager PO Box 1102 Olympia, WA 98507

Time Limit: First request per day. Reimbursement limited to 50ft or less. First 48 hrs reimbursed No charge for 4 hrs or less. Max stay 7 days. Additional days: E-Dock: \$16/day up to 20' plus \$0.80/ft-day over 20' D-Dock: \$11/day up to 20' plus \$0.40/ft-day over 20'

Rafting: Allowed

Terms: Register at Olympia Center, 222 Columbia NE, the large building to the east of 'E' dock (Mon-Sat)

Facility Comments: E-Dock water shut off November 1st.

Power: None,30A

WiFi: No

Water on dock: Yes

Restrooms Yes

Showers: Yes

Alternative Mooring Options: Anchorage,Marina

Alternative Mooring Notes: [Port Plaza](#) @ \$10/day up to 20' plus \$0.40/ft-day over 20'

[Swantown](#) @ \$1.25/foot. Shore Power: \$5.00/night @ 30A
Anchorage available in adjacent Eld Inlet.



Tacoma Yacht Club

5401 Yacht Club Drive
Tacoma, WA 98407 USA

Region:
Puget Sound South
WA USA



Club Information

Commodore

Carissa Milligan
carissamilligan@gmail.com
480-220-3774

Club Contact

Phone: 253-752-3555
Email: info@tacomayachtclub.org
WEB page: <https://www.tacomayachtclub.org>

Club House

Hours: Office Open: Monday - Friday 9:00am - 5:00pm Restaurant Hours:
Wed-Sun: Lunch & Dinner 12pm to 8pm (last reservation at 7pm)
Comments: Dining in clubhouse specialized in steak & seafood.
Reservations encouraged (253-752-3555). Reciprocal Clubs will be charged a 20% usage fee and a 20% service fee. Visa or Mastercard only.

Local Area

Laundry: No

Restaurants: Yes. Enjoy the best views of Commencement Bay and Olympic Mountain range from clubhouse dining or deck. Ruston Way Waterfront Walk is steps away. This coastal road offers a 2 mile stretch of paved walking trail and scenic views of the South Puget Sound. Point Ruston Community within walking distance offering living, dining, shopping, entertainment and recreation on the water's edge. Point Defiance Park, Zoo & Aquarium also within walking distance.

Transportation:

Local Marine Services

Name: Point Defiance Marina Public Dock

Phone: (253) 591-5325

Pump-Out: Yes

Fuel: No

Haul-Out: No

VHF Channel:

Chandlery: No

Other Information: The Point Defiance Marina is a site located within Point Defiance Park along Commencement Bay in Tacoma, WA, in the southern portion of the greater Seattle-Tacoma metro area.

Moorage

Moorage is with: Yacht Club

GPS: 47° 18.352' N 122° 30.732' W

Location: Tacoma Point Defiance - Ruston. Just beyond the breakwater to your left as you enter the marina. Reciprocal dock is "V" shaped and clearly marked.

Dockage: 100' total dock. Max 4 boats.

Restricted Dates: Please see our website for more info.
<http://www.tacomayachtclub.org>

Boater's Contact: Guard House

Contact Phone: 253-279-8221 or 253-752-3555

Time Limit: 48 hour courtesy stay. Boats overstaying limit - \$1/foot/day, minimum \$20

Rafting: Not Allowed

Terms: Guest Moorage is just beyond breakwater to your left as you enter the marina. Complete registration envelope at dock or Clubhouse. \$2/night power fee. Showers are located in the basement of the clubhouse and are always open. Laundry Mat located approximately 1/2 mile away.

Facility Comments: Showers are located in the basement of the clubhouse and are always open. Laundromat located approximately 1 mile away.

Power: 30A

WiFi: Yes

Water on dock: Yes

Restrooms: Yes

Showers: Yes

Alternative Mooring Options: Marina

Alternative Mooring Notes: Point Defiance Marina Public Dock located on the right before you reach breakwater wall.



Three Tree Point Yacht Club

P.O. Box 98700
Des Moines, WA 98198 USA

Region:
Puget Sound South
WA USA



Club Information

Commodore

Alan Riley
alanrileyx@comcast.net
425-306-8540

Club Contact

Phone: 360-402-0312

Email:

WEB page: <https://www.ttpyc.org>

Local Area

Laundry: No

Restaurants: Shore-side restaurants & shops within walking distance.

Transportation: Metro Bus and Taxi Services

Local Marine Services

Name: CSR Des Moines

Phone: 206 878-4414

Pump-Out: Yes

Fuel: Yes

Haul-Out: Yes

VHF Channel:

Chandlery: Yes

Other Information: CSR privately-operated boat repair yard can handle virtually all of your maintenance and repair needs.

Moorage

Moorage is with: Marina

GPS: 47° 24.092' N 122° 19.893' W

Location: Radio and phone calls and other communications should be to the Des Moines Marina.

Dockage: Max. 2 slips/night. FCFS.

Restricted Dates:

Boater's Contact: Marina manager

Contact Phone: 206-824-5700

Reimbursement: To receive a reimbursement check, send a copy of the mooring receipt and club affiliation card, along with name and address to: TTPYC Treasurer PO BOX 98700 Des Moines WA 98198

Time Limit: 1 nights, 1 time/30 days, up to 3 nights a year. First two request per night. Moorage reimbursement only - Pay other fees & utility charges.

Rafting: Allowed

Terms: P&GR - mail to TTPYC Attn: Treasurer

Facility Comments: Cable Television available.

Power: 30A

WiFi: Yes

Water on dock: Yes

Restrooms: Yes

Showers: Yes

Alternative Mooring Options: None, Marina

Alternative Mooring Notes:



Totem Yacht Club

5045 North Highland — Corner N 51st St; One block East of N Pearl St;
Tacoma, WA 98407 USA

Region:
Puget Sound South
WA USA



Club Information

Commodore

Rick Demere
rdemere@hotmail.com
253-232-4228

Club Contact

Phone: 253 759 9062
Email: totemyachtclub@gmail.com
WEB page: <https://www.totemyachtclub.com>

Club House

Hours: Open for general meetings and social activities.
Comments: Not at reciprocal moorage location. General meetings are the first Tuesday at 7:30 pm. Guests are welcome! Clubhouse is available for rental (see website).

Local Area

Laundry: Yes
Restaurants: Upscale & casual dining, shops, walking esplanade, museums and downtown are nearby.
Transportation: Free light rail in downtown nearby.

Local Marine Services

Name: Commencement Bay Marine Services
Phone: (253) 572-2666
Pump-Out: Yes
Fuel: Yes
Haul-Out: Yes
VHF Channel: None
Chandlery: Yes
Other Information: Most marine services and repairs. Limited chandlery items.

Moorage

Moorage is with: Marina

GPS: 47 ° 15.377 N 122 ° 26.117 W

Location: On west side (starboard entering waterway) of Thea Foss Waterway off South end of Commencement Bay. Marina is on right before first bridge.

Dockage: Max slip size 50 foot

Restricted Dates:

Boater's Contact: Office

Contact Phone: 253-272-4404

Time Limit: once per calendar quarter per boat complimentary.

Rafting: Not Allowed

Terms: Assigned vacant slip. Additional space may be available; check with office. Reservations on day of arrival only. Noon checkout.

Facility Comments: Gate Key \$20 deposit. Power \$5.00/day. Noon check-out.

Power: 30A

WiFi: Yes

Water on dock: Yes

Restrooms: Yes

Showers: Yes

Alternative Mooring Options: Marina

Alternative Mooring Notes: Several marinas in the waterway; other yacht clubs in the area.



Viking Yacht Club

c/o Barb Bryn — 1524 102nd Street East
Tacoma, WA 98445 USA

Region:
Puget Sound South
WA USA



Club Information

Commodore

Vicki Lenti

vleni@nventure.com

206-290-3440

Club Contact

Phone: (206-290-3440) Commodore Vicki Lenti

Email: ansbach@comcast.net

WEB page: <https://www.thevikingyachtclub.com>

Local Area

Laundry: Yes

Restaurants: Restaurant near. Basic store nearby.

Transportation: Taxi service

Local Marine Services

Name: Modutech Marine, Hylebos Marina

Phone:

Pump-Out: Yes

Fuel: No

Haul-Out: No

VHF Channel: 79 or 16

Chandlery: No

Other Information: Marine repair / haul-out available. Boat yards nearby on the waterway. NE Tacoma on Marine View Drive

Moorage

Moorage is with: Marina

GPS: 47° 16.846' N 122° 23.582' W

Location: Just inside the entrance of the Tacoma Hylebos Waterway - about 2 miles SE of Brown's Point.

Dockage: Docks & Slips. Call ahead.

Restricted Dates:

Boater's Contact: William Dillon - Manager

Contact Phone: 253-627-7676

Time Limit: 1 days

Rafting: Not Allowed

Terms: Large guest dock has no power, Moorage slips have full services (call ahead). Pay at marina & fill out reimbursement form.

Facility Comments: Small store at marina with ice and others misc. items.

Power: 30A,50A

WiFi: No

Water on dock: Yes

Restrooms: Yes

Showers: Yes

Alternative Mooring Options: None

Alternative Mooring Notes:



Bellevue Yacht Club

P.O. Box 1175
Bellevue, WA 98009 USA

Region:
Seattle Area
WA USA



Club Information

Commodore

Shari Bjorn

commodore@bellevueyachtclub.com

Club Contact

Phone:

Email: rearcommodore@bellevueyachtclub.com

WEB page: <https://www.bellevueyachtclub.com>

Local Area

Laundry: No

Restaurants: Yes. Shopping mall 3 miles away with restaurants & entertainment.

Transportation: Uber & Lyft

Local Marine Services

Name: Newport Yacht Basin

Phone: 425.746.7225

Pump-Out: No

Fuel: Yes

Haul-Out: Yes

VHF Channel: none monitored

Chandlery: No

Other Information: <http://www.nwboatinfo.com/Newport-Yacht-Basin.html>

Moorage

Moorage is with: Marina

GPS: 47° 34.550' N 122° 11.296' W

Location: Lake Wash. Park Shore - South of I-90 Channel Bridge on East side.

Dockage: 45' total length

Restricted Dates:

Boater's Contact: Tom Lisk

Contact Phone: 425-746-7225

Time Limit: 48 hours

Rafting: Not Allowed

Terms: Office 8 am - 8 pm 7 days/wk after Memorial Day. Call ahead if arriving after 8 pm.

Facility Comments: A Seattle Boat service center is located at Newport Yacht Basin.

Power: 30A

WiFi: No

Water on dock: Yes

Restrooms Yes

Showers: No

Alternative Mooring Options: None, Marina

Alternative Mooring Notes:



Corinthian Yacht Club of Seattle

7755 Seaview Avenue NW — Shilshole Marina V Dock
Seattle, WA 98117 USA

Region:
Seattle Area
WA USA



Club Information

Commodore

John Hoag
office@cycseattle.org
206-789-1919

Club Contact

Phone: 206-789-1919
Email: office@cycseattle.org
WEB page: <https://www.cycseattle.org>

Club House

Hours: Contact office by phone Mon-Fri 10-4. Check website for other special events. Clubhouse is often open on Thurs & Fri eves in the summer, and after weekend races.
Comments: On V dock. Visiting members of reciprocal clubs are invited to join into CYC activities which are generally Fri and following races and at other times as indicated on the calendar of events.

Local Area

Laundry: Yes

Restaurants: Yes - Jibe Espresso Bar - serves quick bites for breakfast and light lunch. Downtown Ballard just 1.5 mile from marina. Clubhouse bar on V Dock open most Thurs & Fri in the summer.

Transportation: Public transportation to downtown Seattle available nearby. Bicycles are available at the Marina office.

Local Marine Services

Name: Seaview Boatyard at Shilshole
Phone: 206-783-6550
Pump-Out: Yes
Fuel: Yes
Haul-Out: Yes
VHF Channel: 17
Chandlery: Yes
Other Information: Full Service Marina. West Marine store nearby. Sail repair local.

Moorage

Moorage is with: Marina

GPS: 47° 41.125' N 122° 24.22' W

Location: Go to H dock (guest & fuel) if you can't reach harbormaster.

Dockage: No max length. \$75 max reimbursement.

Restricted Dates:

Boater's Contact: After hours & guest moorage / main office / outside Seattle

Contact Phone: 206-601-4089 (for guest moorage) / 206-787-3006 / 800-426-7817 ext 3006

Reimbursement: Reimbursement form and receipt is available at the Shilshole Bay Marina office. Turn in to CYC on V dock for moorage reimbursement. Clubhouse and bar are open most Thurs & Fri eves in the summer. Please come by and say "hi."

Time Limit: 1 night/year. Limited to one boat per night on a first come, first served basis, based on when paperwork is received by CYC.

Rafting: Not Allowed

Terms: Use Marina Guest Slips

Facility Comments:

Power: None

WiFi: Yes

Water on dock: Yes

Restrooms Yes

Showers: Yes

Alternative Mooring Options: None

Alternative Mooring Notes:



Duwamish Yacht Club

1801 South 93rd Street
Seattle, WA 98108 USA

Region:
Seattle Area
WA USA



Club Information

Commodore

Bill Dickinson

Club Contact

Phone: 206-767-9330

Email: duwamishyachtclub@gmail.com

WEB page: <https://www.duwamishyachtclub.com>

Club House

Hours: (Tues/Thurs 10 - 3)

Comments: Activity area with restrooms, free showers and coin-operated laundry.

Local Area

Laundry: Yes

Restaurants: Several restaurants and a Grocery store are within walking distance.

Transportation: Bus stop 1/2 mile walk. About 30-45 min ride to Fields, Space Needle, or Pike Place Market. Taxi fare approx \$30 to SeaTac Airport and \$10 to Museum of Flight (or ~2 mile flat bicycle ride/walk)

Local Marine Services

Name: Delta Marine

Phone: (206) 763-2383

Pump-Out: Yes

Fuel: No

Haul-Out: No

VHF Channel:

Chandlery: No

Other Information: Pump-out (no charge if using the reciprocal) on "B" dock, adjacent to reciprocal slip.

Moorage

Moorage is with: Yacht Club

GPS: 47° 31.192' N 122° 18.447' W

Location: On Duwamish River - Approx. 45 min cruise time up river from Elliott Bay 1/2 mile past the 14th Ave. bridge. Listen to VHF 14 for bridge closures. Approach w. incoming tide. Beware fishing nets Sept. thru Dec.

Dockage: 45'

Restricted Dates:

Boater's Contact: Kathryn M

Contact Phone: (206) 767-9330

Time Limit: 3 nights in 30 day period

Rafting: Not Allowed

Terms: One 45' side-tie at End of "B" dock, adjacent to pumpout. If desired, water and 30 amp power are available at the dock for \$3.00 per night. Registration kiosk with utilities payment envelopes and gate/clubhouse key is at the foot of the ramp on "B" dock.

Facility Comments: Register at Kiosk + get dock/main gate/clubhouse key.

Power: 30A

WiFi: No

Water on dock: Yes

Restrooms: Yes

Showers: Yes

Alternative Mooring Options: None

Alternative Mooring Notes:



Hidden Harbor Yacht Club

2226 Eastlake Ave E #1013
Seattle, WA 98102 USA

Region:
Seattle Area
WA USA



Club Information

Commodore

Dave Hoffman
dhoffma1@comcast.net
425-419-9422

Club Contact

Phone:
Email: info@hhyccseattle.com
WEB page: <https://www.hhyccseattle.com>

Local Area


Laundry: Yes
Restaurants:
Transportation:

Local Marine Services

Name:
Phone:
Pump-Out: Yes
Fuel: No
Haul-Out: No
VHF Channel: 17
Chandlery: Yes
Other Information: There is a gas fuel dock just to the east (Northlake Marina). Easy walk to groceries, drug store, restaurants, and banks. Take a sight seeing flight on Kenmore Air or a dingy ride up the Sammamish river.

Moorage

Moorage is with: Marina
GPS: 47° 39.515 N 122° 22.698W
Location: Fisherman's Terminal, inside the Ballard Locks approx. 1/2 mile on the south side of the canal
Dockage: 1 Boat per night, 50' Max length Electricity not included.
Restricted Dates: None
Boater's Contact: Harbor Master
Contact Phone: 206-787-3395
Reimbursement: When using HHYC's Reciprocal at Fisherman's Terminal make a reservation and pay the marina directly. Mail a copy of both your receipt and eligible reciprocal Yacht Club membership card to Hidden Harbor Yacht Club, P.O. Box 7176, Covington, WA 98042. Request for refund must be received within 60 days of use.
Time Limit: First night free, 2nd night reimbursed at 50%. Electricity not included.
Rafting: Not Allowed
Terms: When using HHYC's Reciprocal at Fisherman's Terminal Harbormaster pay the marina directly and mail a copy of both your receipt and eligible reciprocal Yacht Club membership card to Hidden Harbor Yacht Club, P.O. Box 7176, Covington, WA 98042. Request for refund must be received within 60 days of use.
Facility Comments: Great location for visiting Seattle. Jus inside the locks it provides several restaurants and bars. A short distance to the Ballard area with multiple restaurants and shopping.
Power: 30A,50A
WiFi: Yes
Water on dock: Yes
Restrooms Yes
Showers: No
Alternative Mooring Options: None
Alternative Mooring Notes: Overnight anchoring in Lake Union and Lake Washington prohibited with the exception of Andrew's Bay next to Seward Park.



Meydenbauer Bay Yacht Club

9927 Meydenbauer Way SE
Bellevue, WA 98009 USA

Region:
Seattle Area
WA USA



Club Information

Commodore

Jim Stefanak
Beka410@icloud.com
206-303-0265

Club Contact

Phone: Office 425-454-8880
Email: manager@mbycwa.org
WEB page: <https://www.mbycwa.org>

Club House

Hours: Office closed Mon & Tues. Clubhouse private.
Comments: Clubhouse private, no restaurant, reciprocal moorage only.

Local Area

Laundry: No
Restaurants: Restaurants, Bar & upscale shopping near in Bellevue.
Transportation: Taxi, easy Old Shanks Mare

Local Marine Services

Name: Seattle Lake Union area
Phone:
Pump-Out: Yes
Fuel: No
Haul-Out: No
VHF Channel: none monitored
Chandlery: No
Other Information:

Moorage

Moorage is with: Yacht Club

GPS: 47° 36.491' N 122° 12.545' W

Location: Outer end of Dock 2 (middle dock at far East end of Meydenbauer Bay)

Dockage: 60' with 9ft dockside depth.

Restricted Dates: As currently posted, under review for coming season, to be announced each April.

Boater's Contact: Jesus Valdez-Club Mgr.

Contact Phone: 425-454-8880 (Tues - Sat. 0830 - 1700 hrs)

Time Limit: 2 days/calendar month - First come first served.

Rafting: Allowed

Terms: Call MBYC office prior to arrival. Registration packet avail at head of dock 2 when office closed.

Facility Comments: Restrooms at head of Dock 3. Garbage & recycling. BBQs/grills prohibited - use Club BBQ on terrace below office. No fishing or swimming from club docks. Electricity \$3/day.

Power: 30A

WiFi: Yes

Water on dock: Yes

Restrooms Yes

Showers: No

Alternative Mooring Options: Anchorage

Alternative Mooring Notes:



Puget Sound Yacht Club

2321 North Northlake Way — 2321 North Northlake Way
Seattle, WA 98103 USA

Region:
Seattle Area
WA USA



Club Information

Commodore

Robert Dahlin

commodore@pugetsoundyc.org

Club Contact

Phone: Call Dockmaster (425) 445-4095

Email: webmaster@pugetsoundyc.org

WEB page: <https://www.pugetsoundyc.org>

Club House

Hours: Call in advance

Comments: Reciprocal visitors welcome to use 2nd floor deck

Local Area

Laundry: Yes

Restaurants: Yes. A map for the surrounding area listing facilities and key points of interest is posted in the kiosk.

Transportation: Cab, Uber or Burke Gillman bike trail. Also there are a number of Restaurants at the south end of Lake Union you can dinghy to.

Local Marine Services

Name: Union Marine Service Center

Phone: (206) 462-7360

Pump-Out: No

Fuel: No

Haul-Out: Yes

VHF Channel:

Chandlery: No

Other Information: Fuel and pump out is available about 1 mile to the west by Fremont Bridge, Morrison's North Star Marina 206 284 6600 Fisheries Supply is a 5 minute walk to west via bike trail.

Moorage

Moorage is with: Yacht Club

GPS: 47° 38.94'N 122° 19.81'W

Location: Lake Union - East of Gasworks Park - just West of boat ramp

Dockage: Up to 55' with some overhang. Dockmaster may move a member's boat or allow moorage to a members boat if necessary.

Restricted Dates: Reservations are recommended, esp. May 1st-Sept. 30th Contact Dockmaster Robert Murphy.

Boater's Contact: Dockmaster: Robert Murphy

Contact Phone: (425) 445-4095

Time Limit: 2 days. 4 days/4 month period. Max 2 boats/YC. 12 days/calendar year. Extra days at \$1.00/ft/day.

Rafting: Not Allowed

Terms: East side of dock at the south end. Register @ kiosk next to flagpole. Power/facilities \$5 per day. Secondary reciprocal moorage may be assigned by the dockmaster in a vacant member slip. Power has been upgraded to GFCI and it is sensitive to improper return current from your boat. If you haven't visited a dock that meets this new standard (Port of Poulsbo, etc), you may find that you are unable to use electricity until the issue has been resolved on your boat. PSYC members have first choice of the Reciprocal dock.

Facility Comments: Power is \$5 per day. Gate combination and gate card in registration envelopes. Check with Dockmaster for rafting. Access to some facilities through Dockmaster. Ice machine behind kiosk.

Power: 30A

WiFi: Yes

Water on dock: Yes

Restrooms: Yes

Showers: Yes

Alternative Mooring Options: None

Alternative Mooring Notes: Contact dockmaster to raft or move a boat



Queen City Yacht Club

2608 Boyer Avenue East
Seattle, WA 98102 USA

Region:
Seattle Area
WA USA



Club Information

Commodore

Sandy Werner

commodore@queencity.org

206-709-2000

Club Contact

Phone: 206-709-2000

Email: office@queencity.org

WEB page: <https://www.queencity.org/reciprocal-visiting-boat>

Club House

Hours: Office 1000 - 1600 weekdays.

Comments: Friday lunches & Saturday breakfasts served.

Local Area

Laundry: Yes

Restaurants: Small grocery & deli 3 blocks W of club. Many restaurants w/in 1 - 2 miles of the club.

Transportation: Bus to downtown Seattle stops at club's front door.

Local Marine Services

Name:

Phone:

Pump-Out: Yes

Fuel: No

Haul-Out: No

VHF Channel:

Chandlery: No

Other Information: Fuel & repair facilities located on Lake Union. Nearest chandlery is Fisheries Supply - Seattle

Moorage

Moorage is with: Yacht Club

GPS: 47° 38.60' N 122° 18.90' W

Location: SW Portage Bay (between Lake Union & Lake Washington). Adjacent to SR 520 freeway viaduct.

Dockage: 100ft.

Restricted Dates: 1st weekend in May of each year due to Opening Day of boating season ceremonies. Contact club for specifics.

Boater's Contact: Clubhouse Manager

Contact Phone: 206-709-2000

Time Limit: 5 days/month

Rafting: Allowed

Terms: South side of Dock 3 (in 4 - 6 ft of water). Register at Kiosk under first covered moorage area. At the kiosk you will find a letter of welcome that will include the access codes for the Dock3 gate and clubhouse.

Facility Comments: Heads & showers open daily 08:00 to 18:00, included with reciprocal fee. Laundry left of clubhouse main doors. See office for WiFi password.

Power: 30A

WiFi: Yes

Water on dock: Yes

Restrooms: Yes

Showers: Yes

Alternative Mooring Options: None

Alternative Mooring Notes:



Rainier Yacht Club

9094 Seward Park Avenue South
Seattle, WA 98118 USA

Region:
Seattle Area
WA USA



Club Information

Commodore

McAulay Haney

Commodore@Rainieryachtclub.org

206 722-9576

Club Contact

Phone: 206-722-9576

Email: Recip@rainieryachtclub.com

WEB page: <https://www.rainieryachtclub.com>

Club House

Hours: Only open for RYC meetings first Tuesday of the month Sept-June.

Comments:

Local Area

Laundry: Yes

Restaurants: Dining & shopping (Safeway etc.) within walking distance.

Transportation: On major bus route & taxis.

Local Marine Services

Name: Parkshore Marina & Condominiums

Phone: 2067253330

Pump-Out: Yes

Fuel: No

Haul-Out: No

VHF Channel: none monitored

Chandlery: No

Other Information:

Moorage

Moorage is with: Marina

GPS: 47° 31.304' N 122° 15.670' W

Location: Slips at end of "E" dock in Parkshore Marina.

Dockage: Room for 2 boats - (1) 30' (1) 40'

Restricted Dates:

Boater's Contact: Doug - Marina Manager

Contact Phone: 206-725-3330

Time Limit: Up to 1 week (unless other boaters are waiting for reciprocal moorage).

Rafting: Allowed

Terms: Side Tie - Sign in at box at club house. 30A power no charge first 48 hrs. \$3/day after that.

Facility Comments: Lock box combo on lower rear door of clubhouse = 777. Key inside fits gate, laundry, showers, & restrooms at Parkshore Marina.

Power: 30A

WiFi: Yes

Water on dock: Yes

Restrooms: Yes

Showers: Yes

Alternative Mooring Options: Anchorage, Marina

Alternative Mooring Notes: Andrews Bay anchorage is just a bit north (near Seward Park).



Seattle Singles Yacht Club

2442 NW Market Street #432 — 2040 Westlake Ave N
Seattle, WA 98109 USA

Region:
Seattle Area
WA USA



Club Information

Commodore

Bunny Alexandroni

commodore@SeattleSinglesYC.com

Club Contact

Phone:

Email: info@SeattleSinglesYC.com

WEB page: <https://www.SeattleSinglesYC.com>

Local Area

Laundry: Yes

Restaurants: Yes

Transportation: Bus or Taxi

Local Marine Services

Name:

Phone:

Pump-Out: Yes

Fuel: Yes

Haul-Out: Yes

VHF Channel: 17

Chandlery: Yes

Other Information: Chandlery and ship store close by Ballard is within walking distance

Moorage

Moorage is with: Marina

GPS: 47° 39.515 N 122° 22.690 W

Location: Fisherman's Terminal, Lake Washington Ship Canal, Seattle

Dockage: Large yachts, but only 40' is reimbursed

Restricted Dates:

Boater's Contact: Harbormaster, 24 hours phone / Main office

Contact Phone: 206-787-3395

Reimbursement: Electrical is not reimbursed. Send receipt and proof of membership to 2442 NW Market Street #432, Seattle, WA 98109.

Time Limit: 1 night per 3 month period.

Rafting: Not Allowed

Terms: see Fisherman's Terminal Harbormaster

Facility Comments:

Power: 30A

WiFi: No


Water on dock: Yes

Restrooms: Yes

Showers: Yes

Alternative Mooring Options: Marina

Alternative Mooring Notes: Shilshole Bay Marina is nearby, just outside the locks.



Seattle Yacht Club

1807 East Hamlin Street
Seattle, WA 98112 USA

Region:
Seattle Area
WA USA



Club Information

Commodore

Bob McConnell

syccom@seattleyachtclub.org

Club Contact

Phone: 206-325-1000

Email: reciprocity@seattleyachtclub.org

WEB page: <https://www.seattleyachtclub.org>

Club House

Hours: Mon 8:30 a.m.- 3 p.m.; Tues - Sat 8:30 a.m.- 10 p.m.; Sun 10 a.m. - 10 p.m. Closed some holidays & special events.

Comments: Dining & Bar facilities. Fine dining - Ward Room. Casual dining - Marine Room & deck. No cell phones in clubhouse. Marine Room open Mon (lunch only), Tues - Sun (lunch & dinner). Ward Room closed Mon.

Local Area

Laundry: No

Restaurants: Yes. Grocery store within walking distance.

Transportation: Bus avail within walking distance.

Local Marine Services

Name:

Phone:

Pump-Out: No

Fuel: Yes

Haul-Out: No

VHF Channel:

Chandlery: No

Other Information: Fuel 1 mile away.

Moorage

Moorage is with: Yacht Club

GPS: 47° 38.707 N 122° 18.716' W

Location: Through locks from Puget Sound to freshwater. Follow canal to SE side of Portage Bay - 1/2 mile SW of Montlake Bridge - just North of I-520 floating bridge.

Dockage: 220' total. First come first served plus member slips which can be reserved.

Restricted Dates:

Boater's Contact: Tanya Treat

Contact Phone: 206-325-1000

Time Limit: 2 days/year free + 14 days/year at posted moorage rates also member slips with reservations at posted moorage rates.

Rafting: Allowed

Terms: SE finger of pier 2 (the only uncovered dock). West end for boats 30'+ / Near gate on South side for boats under 30'. Rafting up to 3 deep. Use of member slips through office only -- can reserve in advance. 30A & 50A power - \$3/day.

Facility Comments: Check in at front desk 2nd floor clubhouse. Showers in clubhouse. Ice, phones, garbage. WiFi on docks and in clubhouse.

Power: 30A

WiFi: Yes

Water on dock: Yes

Restrooms: Yes

Showers: Yes

Alternative Mooring Options: None

Alternative Mooring Notes: Use of member slips includes reservations no courtesy days posted moorage rates.



Tyee Yacht Club - Seattle

117 East Louisa Street #723 — 3229 Fairview Ave. East
Seattle, WA 98102 USA

Region:
Seattle Area
WA USA



Club Information

Commodore

Rick Nolte

commodore@tyeeyachtclub.org

206-965-0357

Club Contact

Phone: 206-402-3957

Email: info@tyeeyachtclub.org

WEB page: <https://www.tyeeyachtclub.org>

Club House

Hours: not open

Comments: Private. TYC founded in 1946.

Local Area

Laundry: No

Restaurants: Several restaurants within 2 blocks. U-district shopping area, Queen City, and Seattle Yacht Club are within a mile or so.

Transportation:

Local Marine Services

Name:

Phone:

Pump-Out: No

Fuel: No

Haul-Out: No

VHF Channel:

Chandlery: No

Other Information: Fuel and pump out can be found nearby at Lake Union SkyLaunch or Morrison's Fuel Dock.

Moorage

Moorage is with: Yacht Club

GPS: 47° 39.04' N 122° 19.40' W

Location: NE end of Lake Union just before the freeway bridge. Clubhouse & dock are clearly visible from the water. Approx. 35 min. from Ballard Locks at the 7 knot speed limit.

Dockage: 40' slip + rafting

Restricted Dates: Not available Opening day week (first weekend in May), Second Saturday in November and First Sunday in December

Boater's Contact: Kaler Wise

Contact Phone: 206-550-7245

Reimbursement: Please pay \$5 per night fee in box on dock

Time Limit: 3 days per boat. Power \$5 per night. Pay in reciprocal box on dock.

Rafting: Allowed

Terms: Reciprocal moorage is on outer 40 ft of dock as marked. Note: The floating dinghy dock in front of clubhouse is for members only.

Facility Comments: Gate combination is 1946. Gates to the streets are locked at all times. Water on dock is turned off during freezing weather. Clubhouse is a closed private facility

Power: 30A

WiFi: No


Water on dock: Yes

Restrooms: No

Showers: No

Alternative Mooring Options: None

Alternative Mooring Notes:



Astoria Yacht Club

P.O. Box 323
Astoria, OR 97103 USA

Region:
Columbia River
OR USA



Club Information

Commodore

Commodore1@astoriayachtclub.com

Club Contact

Phone: NA

Email: astoriayachtclub@gmail.com

WEB page: <https://www.astoriayachtclub.com>

Club House

Hours: Open for special events

Comments: Located on the SE corner of the West Basin Port Of Astoria Building, 10 Pier One, Astoria, OR

Local Area

Laundry: Yes

Restaurants: Portway Tavern on Marine Drive Waterfront Seafood Shop in West Basin

Transportation: Taxi, Historic Waterfront Trolley (summer season)

Local Marine Services

Name:

Phone:

Pump-Out: Yes

Fuel: Yes

Haul-Out: Yes

VHF Channel:

Chandlery: Yes

Other Information: Fuel Dock 503-325-2101

Moorage

Moorage is with: Marina

GPS: 46° 11.450' N 123° 51.347' W

Location: Astoria West Mooring Basin - Mile # 14

Dockage: 2 Slips - First come first serve basis.

Restricted Dates:

Boater's Contact: Office / Harbor Master

Contact Phone: 503-325-8279 / 503-791-7731 (cell)

Time Limit: 1 night/2 weeks.

Rafting: Not Allowed

Terms: Contact Harbor Master for slip assignment. If after hours, use transient slip on end of B & C Docks.

Facility Comments: Astoria accomodates every size boat and ship imaginable, with cruise ships and cargo carriers within 500' of the marina during the summer months.

Power: 20A

WiFi: No

Water on dock: Yes

Restrooms: Yes

Showers: Yes

Alternative Mooring Options: None

Alternative Mooring Notes: Possible mooring at East end basin. Check with harbormaster.



Longview Yacht Club

P.O. Box 1730
Longview, WA 98632 USA

Region:
Columbia River
WA USA



Club Information

Commodore

John Flagg
commodore@lyc1932.org
360-957-7431

Club Contact

Phone: 360-425-9377
Email: portcaptain@lyc1932.org
WEB page: <https://www.lyc1932.org>

Club House

Hours:
Comments: Physical Address 6021 Willow Grove Rd,
Longview. (No mail receptacle.)

Local Area

Laundry: No
Restaurants: Our clubhouse has kitchen facilities available, and phone numbers of local restaurants that can deliver. There are no services within walking distance.
Transportation: None

Local Marine Services

Name:
Phone:
Pump-Out: No
Fuel: Yes
Haul-Out: Yes
VHF Channel:
Chandlery: No
Other Information: Pump outs available at Rainier, Kalama and Cathlamet

Moorage

Moorage is with: Yacht Club
GPS: 46° 10.077' N 123° 02.956' W
Location: Protected channel near Fisher Island.
Dockage: four slips, but would try to accommodate larger groups
Restricted Dates:
Boater's Contact: Port Captain Mark Miller
Contact Phone: 360-751-5245(cell)
Time Limit: 2 nights
Rafting: Allowed
Terms: Mooring on sides of clubhouse or boathouse.
Facility Comments: Fuel, water, and Ice are also available.
Power: 30A
WiFi: Yes
Water on dock: Yes
Restrooms: Yes
Showers: Yes
Alternative Mooring Options: None
Alternative Mooring Notes: Boats may moor in Fisher channel if the club docks are full.



Lahaina Yacht Club

PO Box 12496
Lahaina, HI 96761 USA

Region:
Hawaii
HI USA



Club Information

Commodore

Linda Ricabaugh
Commodore@LYC.us
(808) 661-0191

Club Contact

Phone: (808) 661-0191
Email: Office@LYC.US
WEB page: <https://www.lyc.us>

Local Area

Laundry: No
Restaurants:
Transportation: Bus, taxi and Uber

Local Marine Services

Name: Marine services are very limited on Maui.
Phone:
Pump-Out: Yes
Fuel: Yes
Haul-Out: No
VHF Channel: Lahaina Harbor 68
Chandlery: No
Other Information:

Moorage

Moorage is with:

GPS: 20° 52.539N 156° 40.80W

Location: See "Mooring Info" at LYC.US

Dockage: None, mooring bouys only

Restricted Dates: All mooring balls are reserved for several days in July of even years for Vic-Maui race boats.

Boater's Contact: Monica Lodato

Contact Phone: (808) 661-0191

Time Limit: Max. stay for anyone at a mooring is 14 Days, unless otherwise agreed upon in writing.

Rafting: Not Allowed

Terms:

Facility Comments: Showers, restrooms and WiFi available at the clubhouse.

Power: None

WiFi: No

Water on dock: Yes

Restrooms: Yes

Showers: No

Alternative Mooring Options: Mooring Balls, Anchorage

Alternative Mooring Notes: